

Department of
Planning

Produced by GeoSpatial Planning Support,
Department of Planning, Perth WA

Whilst all care has been taken to accurately portray the
current Scheme provisions, no responsibility shall be
taken for any omission or errors in this documentation.

Consultation with the respective Local Government
should be made to view a legal version of the Scheme.
Please advise the Department of Planning of any omissions
or errors in the document at Spatialdata@planning.wa.gov.au

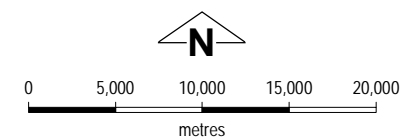
Base Information Supplied by the Western Australian
Land Information Authority, LI 782-2015-1

Shire of Irwin

Local Planning Scheme No. 5

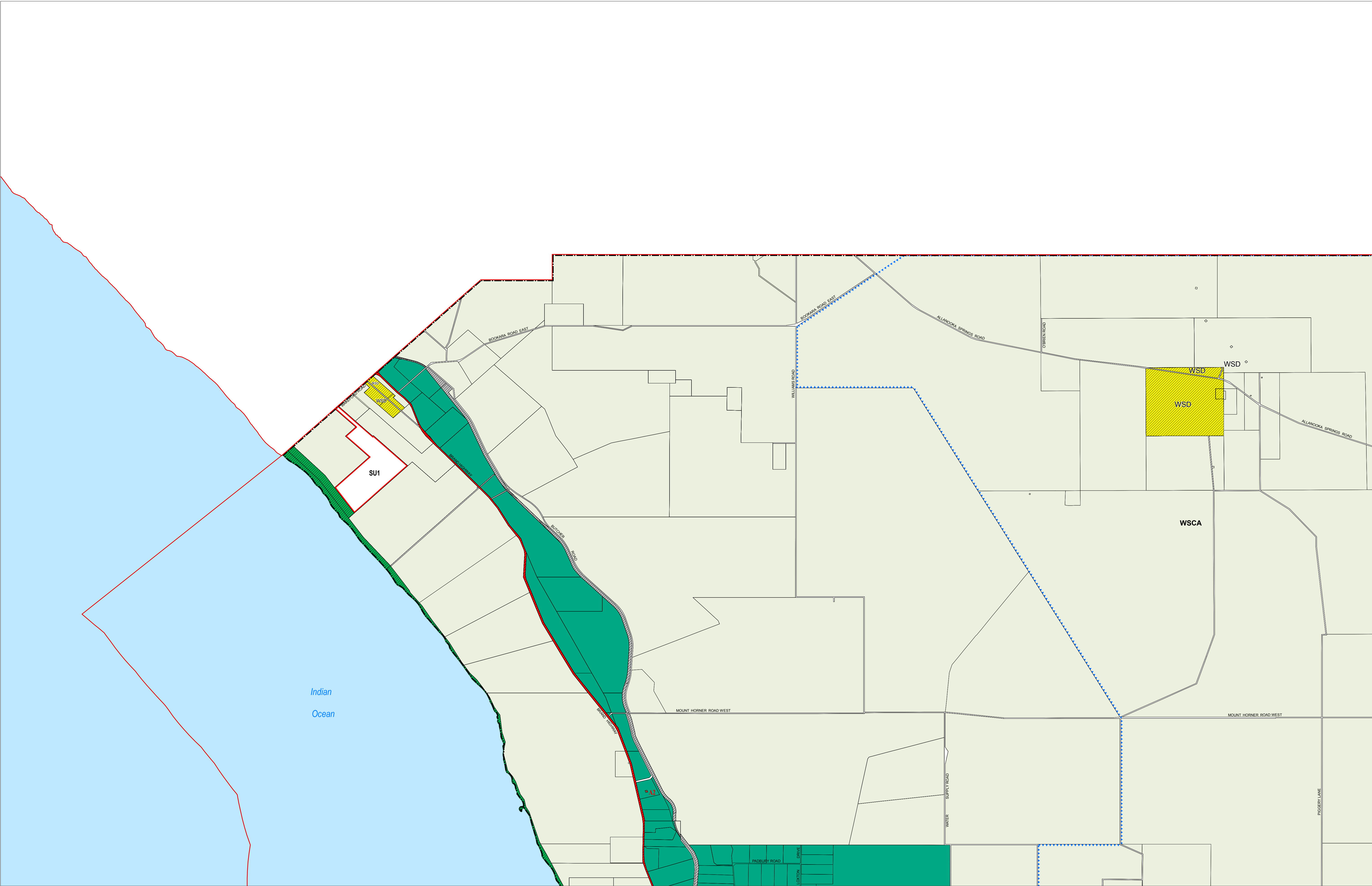
(District Scheme)

MAP SHEET INDEX



MAP OVERVIEW





LEGEND

LOCAL SCHEME RESERVES

	Conservation		Public Purposes : Multiple Purpose Health Centre
	Important Local Road		Public Purposes : Navigation Beacon
	Local Reserve		Public Purposes : Pipeline
	Local Road		Public Purposes : Quarry
	Major Road or Highway		Public purposes : Refuse Disposal Site
	Port Installation		Public Purposes : School Site
	Public Purposes		Public Purposes : Telecommunications Site
	Public Purposes : Airport		Public Purposes : Trig Station
	Public Purposes : Cemetery		Public purposes : Waste Water Treatment Plant
	Public Purposes : Common		Public purposes : Water Supply, Sewerage and Drainage
	Public Purposes : Fire Brigade		Public Purposes : Watering Place
	Public Purposes : Girl Guides Hall		Public Purposes : Waterway
	Public Purposes : Gravel		Railway
	Public Purposes : Historic Building		

LOCAL SCHEME ZONES

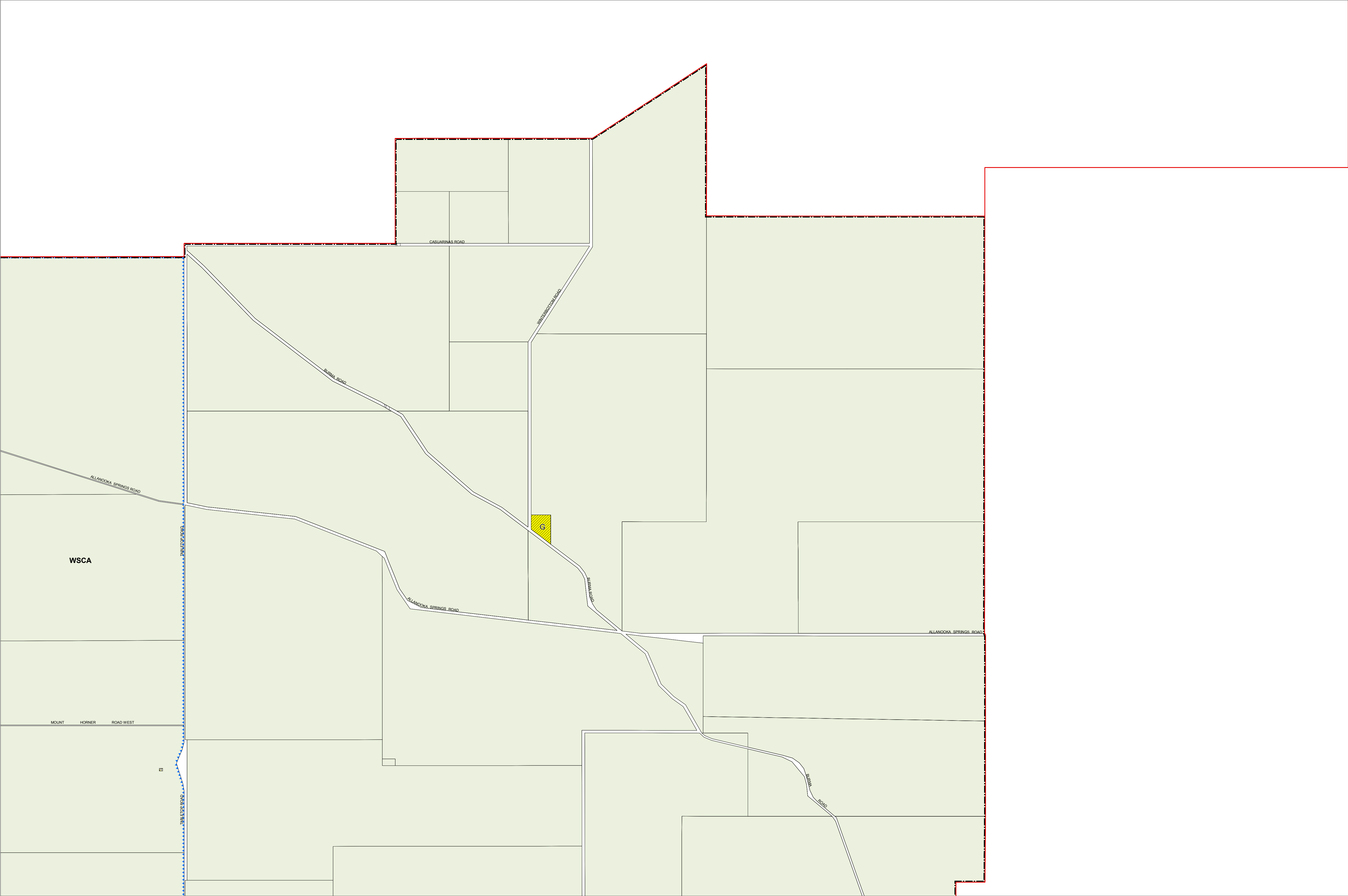
	Development		Residential
	General Farming		Rural Residential
	General Industry		Rural Small Holdings
	Light Industry		Service Commercial
	Marine Based Industry		Special Residential
	Neighbourhood Commercial		Special Use
	Ocean		Town Centre

OTHER CATEGORIES

(see scheme text for additional information)

	Scheme Area Boundary
	Local Government Boundary
	R20 R Codes
	A1 Additional Uses
	SU1 Special Use Area
	WSCA SCA - Water Supply Control Area
	Buffer
	No Zone
	Waterbodies

VERSION No 1



LEGEND

LOCAL SCHEME RESERVES

	Conservation		Public Purposes : Multiple Purpose Health Centre
	Important Local Road		Public Purposes : Navigation Beacon
	Local Reserve		Public Purposes : Pipeline
	Local Road		Public Purposes : Quarry
	Major Road or Highway		Public purposes : Refuse Disposal Site
	Port Installation		Public Purposes : School Site
	Public Purposes		Public Purposes : Telecommunications Site
	Public Purposes : Airport		Public Purposes : Trig Station
	Public Purposes : Cemetery		Public purposes : Waste Water Treatment Plant
	Public Purposes : Common		Public purposes : Water Supply, Sewerage and Drainage
	Public Purposes : Fire Brigade		Public Purposes : Watering Place
	Public Purposes : Girl Guides Hall		Public Purposes : Waterway
	Public Purposes : Gravel		Railway
	Public Purposes : Historic Building		

LOCAL SCHEME ZONES

	Development		Residential
	General Farming		Rural Residential
	General Industry		Rural Small Holdings
	Light Industry		Service Commercial
	Marine Based Industry		Special Residential
	Neighbourhood Commercial		Special Use
	Ocean		Town Centre

OTHER CATEGORIES

(see scheme text for additional information)

	Scheme Area Boundary
	Local Government Boundary
	R20 R Codes
	A1 Additional Uses
	SU1 Special Use Area
	WSCA SCA - Water Supply Control Area
	Buffer
	No Zone
	Waterbodies

VERSION No 1



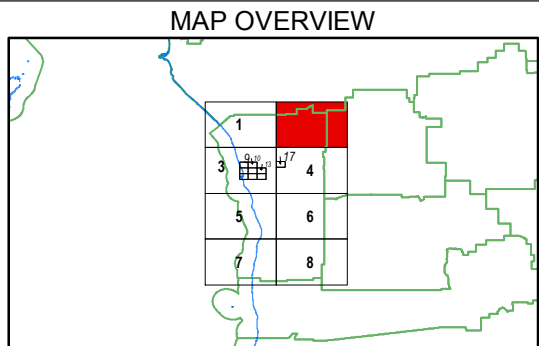
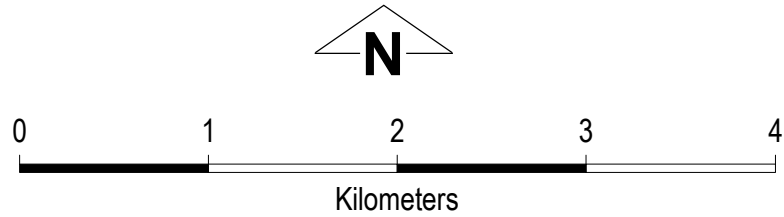
Department of Planning,
Lands and Heritage

This electronic planning map has been prepared and made available for public inspection by the Western Australian Planning Commission pursuant to section 267B of the Planning and Development Act 2005. Whilst all care has been taken to accurately portray the original map, spatial data can be subject to modification over time. If you wish to use a copy of this map in any proceedings, a copy certified by the Commission (or its delegates) under section 267C is evidence of the contents of the electronic map or a part of the map.

If you have questions about the publication or certification of a map, or suspect any omissions or errors in this electronic planning map, please advise the Department of Planning, Lands and Heritage at spatialdata@dph.wa.gov.au

Produced by Data Analytics,
Department of Planning, Lands and Heritage.
Base Information Supplied by the Western Australian Land Information Authority, SLIP 1180-2020-1

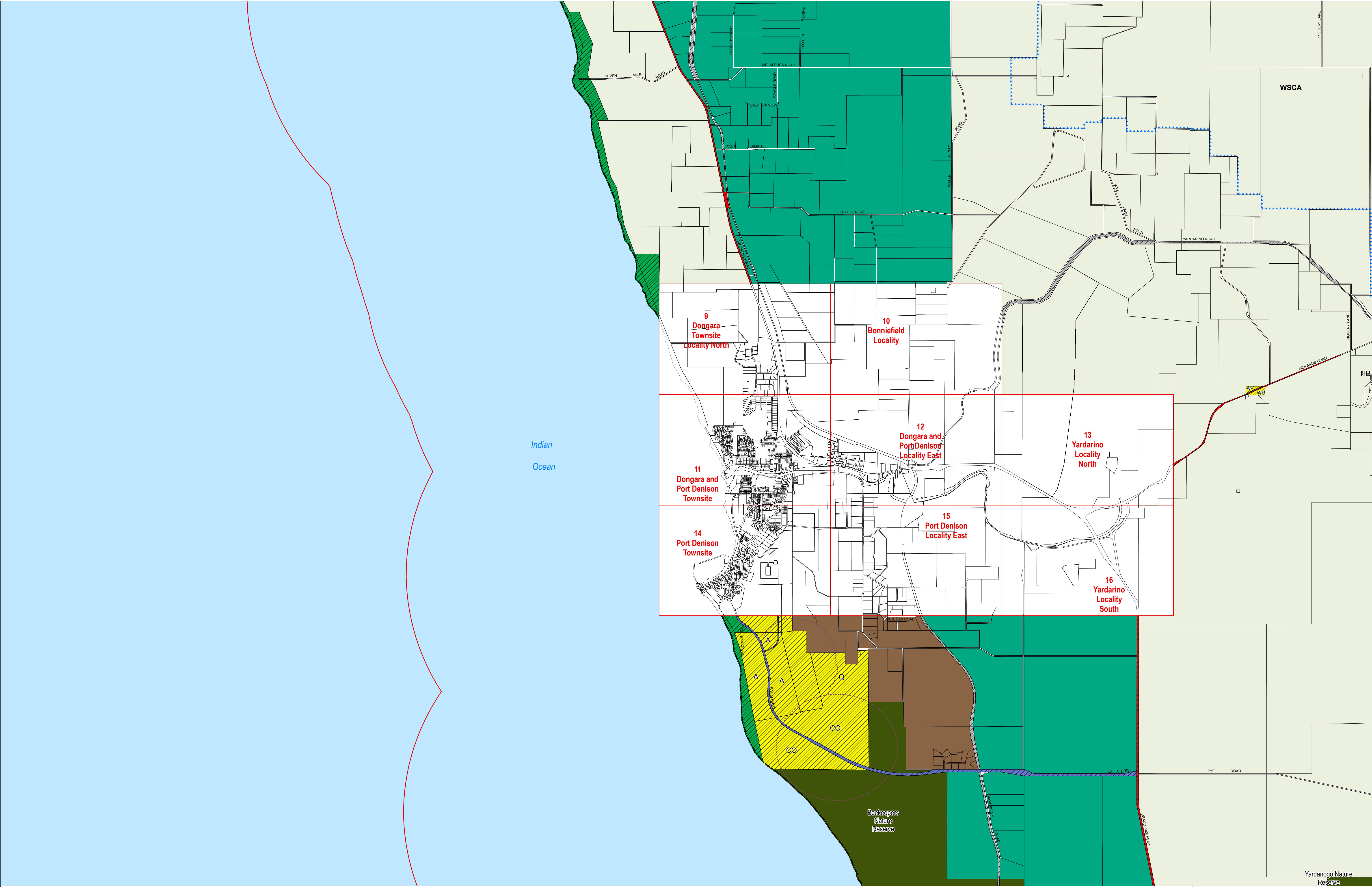
Shire of Irwin
Local Planning Scheme No. 5
(District Scheme)



Authorised: T.Servaas
Plot Date: 12 October 2018
G.Gazette: Wednesday, 7 May 2008

Local Planning Scheme Map No. 2 of 17
MAP: Mount Horner Locality

Shire of Irwin
Local Planning Scheme No. 5
(District Scheme)



LEGEND

LOCAL SCHEME RESERVES

	Conservation		Public Purposes : Multiple Purpose Health Centre
	Important Local Road		Public Purposes : Navigation Beacon
	Local Reserve		Public Purposes : Pipeline
	Local Road		Public Purposes : Quarry
	Major Road or Highway		Public purposes : Refuse Disposal Site
	Port Installation		Public Purposes : School Site
	Public Purposes		Public Purposes : Telecommunications Site
	Public Purposes : Airport		Public Purposes : Trig Station
	Public Purposes : Cemetery		Public purposes : Waste Water Treatment Plant
	Public Purposes : Common		Public purposes : Water Supply, Sewerage and Drainage
	Public Purposes : Fire Brigade		Public Purposes : Watering Place
	Public Purposes : Girl Guides Hall		Public Purposes : Waterway
	Public Purposes : Gravel		Railway
	Public Purposes : Historic Building		

LOCAL SCHEME ZONES

	Development		Residential
	General Farming		Rural Residential
	General Industry		Rural Small Holdings
	Light Industry		Service Commercial
	Marine Based Industry		Special Residential
	Neighbourhood Commercial		Special Use
	Ocean		Town Centre

OTHER CATEGORIES

	Scheme Area Boundary
	Local Government Boundary
	R20 R Codes
	A1 Additional Uses
	SU1 Special Use Area
	WSCA SCA - Water Supply Control Area
	Buffer
	No Zone
	Waterbodies

VERSION No 1

Shire of Irwin

Local Planning Scheme No. 5

(District Scheme)



Department of Planning,
Lands and Heritage

This electronic planning map has been prepared and made available for public inspection by the Western Australian Planning Commission pursuant to section 267B of the Planning and Development Act 2005. Whilst all care has been taken to accurately portray the original map, spatial data can be subject to modification over time. If you wish to use a copy of this map in any proceedings, a copy certified by the Commission (or its delegates) under section 267C is evidence of the contents of the electronic map or a part of the map.

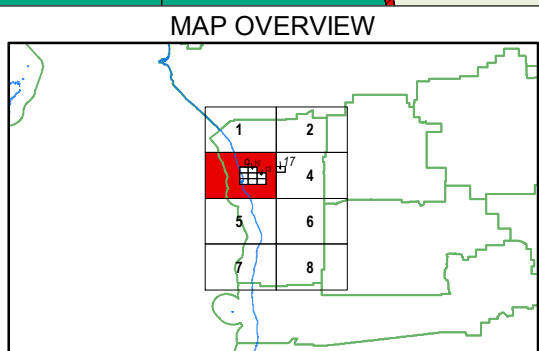
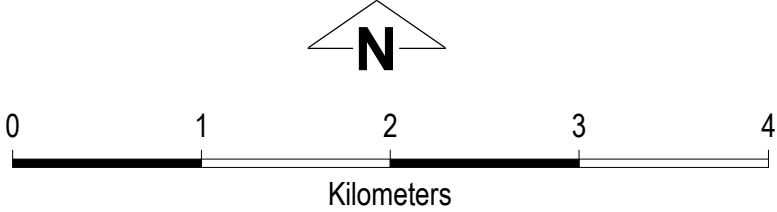
If you have questions about the publication or certification of a map, or suspect any omissions or errors in this electronic planning map, please advise the Department of Planning, Lands and Heritage at spatialdata@dph.wa.gov.au

Produced by Data Analytics,
Department of Planning, Lands and Heritage.
Base Information Supplied by the Western Australian Land Information Authority, SLIP 1180-2020-1

Shire of Irwin

Local Planning Scheme No. 5

(District Scheme)

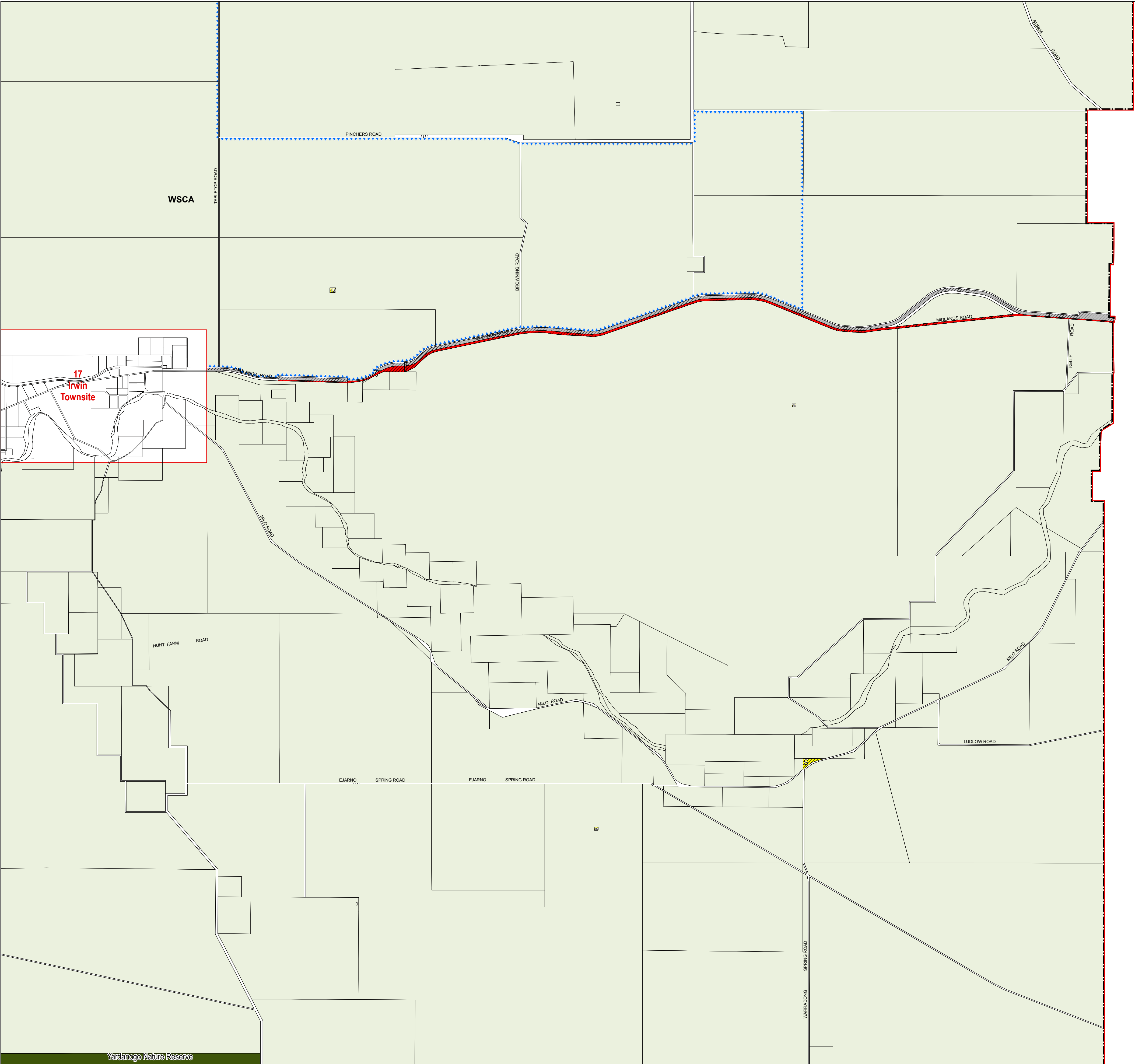


Authorised: T.Servaas

Plot Date: 12 October 2018

G.Gazette: Wednesday, 7 May 2008

Local Planning Scheme Map No. 3 of 17
MAP: Dongara and Port Denison Townsite Surrounds



LEGEND

LOCAL SCHEME RESERVES

	Conservation		Public Purposes : Multiple Purpose Health Centre
	Important Local Road		Public Purposes : Navigation Beacon
	Local Reserve		Public Purposes : Pipeline
	Local Road		Public Purposes : Quarry
	Major Road or Highway		Public purposes : Refuse Disposal Site
	Port Installation		Public Purposes : School Site
	Public Purposes		Public Purposes : Telecommunications Site
	Public Purposes : Airport		Public Purposes : Trig Station
	Public Purposes : Cemetery		Public purposes : Waste Water Treatment Plant
	Public Purposes : Common		Public purposes : Water Supply, Sewerage and Drainage
	Public Purposes : Fire Brigade		Public Purposes : Watering Place
	Public Purposes : Girl Guides Hall		Public Purposes : Waterway
	Public Purposes : Gravel		Railway
	Public Purposes : Historic Building		

LOCAL SCHEME ZONES

	Development		Residential
	General Farming		Rural Residential
	General Industry		Rural Small Holdings
	Light Industry		Service Commercial
	Marine Based Industry		Special Residential
	Neighbourhood Commercial		Special Use
	Ocean		Town Centre

OTHER CATEGORIES

(see scheme text for additional information)

	Scheme Area Boundary
	Local Government Boundary
	R20 R Codes
	A1 Additional Uses
	SU1 Special Use Area
	WSCA SCA - Water Supply Control Area
	Buffer
	No Zone
	Waterbodies

VERSION No 1

Shire of Irwin

Local Planning Scheme No. 5

(District Scheme)



Department of Planning,
Lands and Heritage

This electronic planning map has been prepared and made available for public inspection by the Western Australian Planning Commission pursuant to section 267B of the Planning and Development Act 2005. Whilst all care has been taken to accurately portray the original map, spatial data can be subject to modification over time. If you wish to use a copy of this map in any proceedings, a copy certified by the Commission (or its delegates) under section 267C is evidence of the contents of the electronic map or a part of the map.

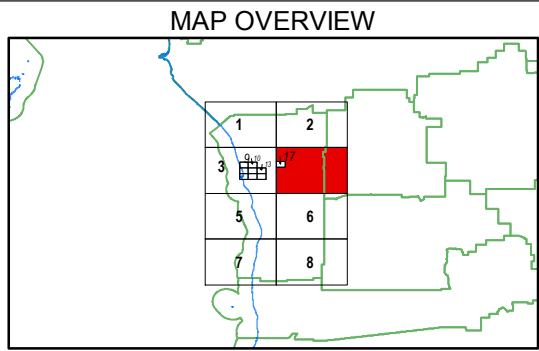
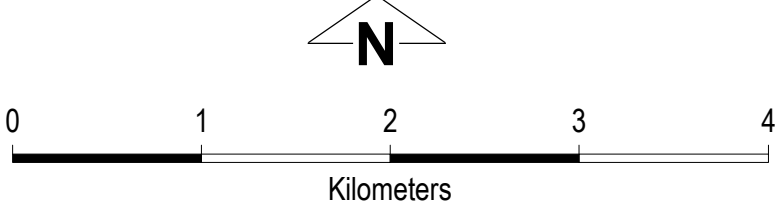
If you have questions about the publication or certification of a map, or suspect any omissions or errors in this electronic planning map, please advise the Department of Planning, Lands and Heritage at spatialdata@dph.wa.gov.au

Produced by Data Analytics,
Department of Planning, Lands and Heritage.
Base Information Supplied by the Western Australian Land Information Authority, SLIP 1180-2020-1

Shire of Irwin

Local Planning Scheme No. 5

(District Scheme)

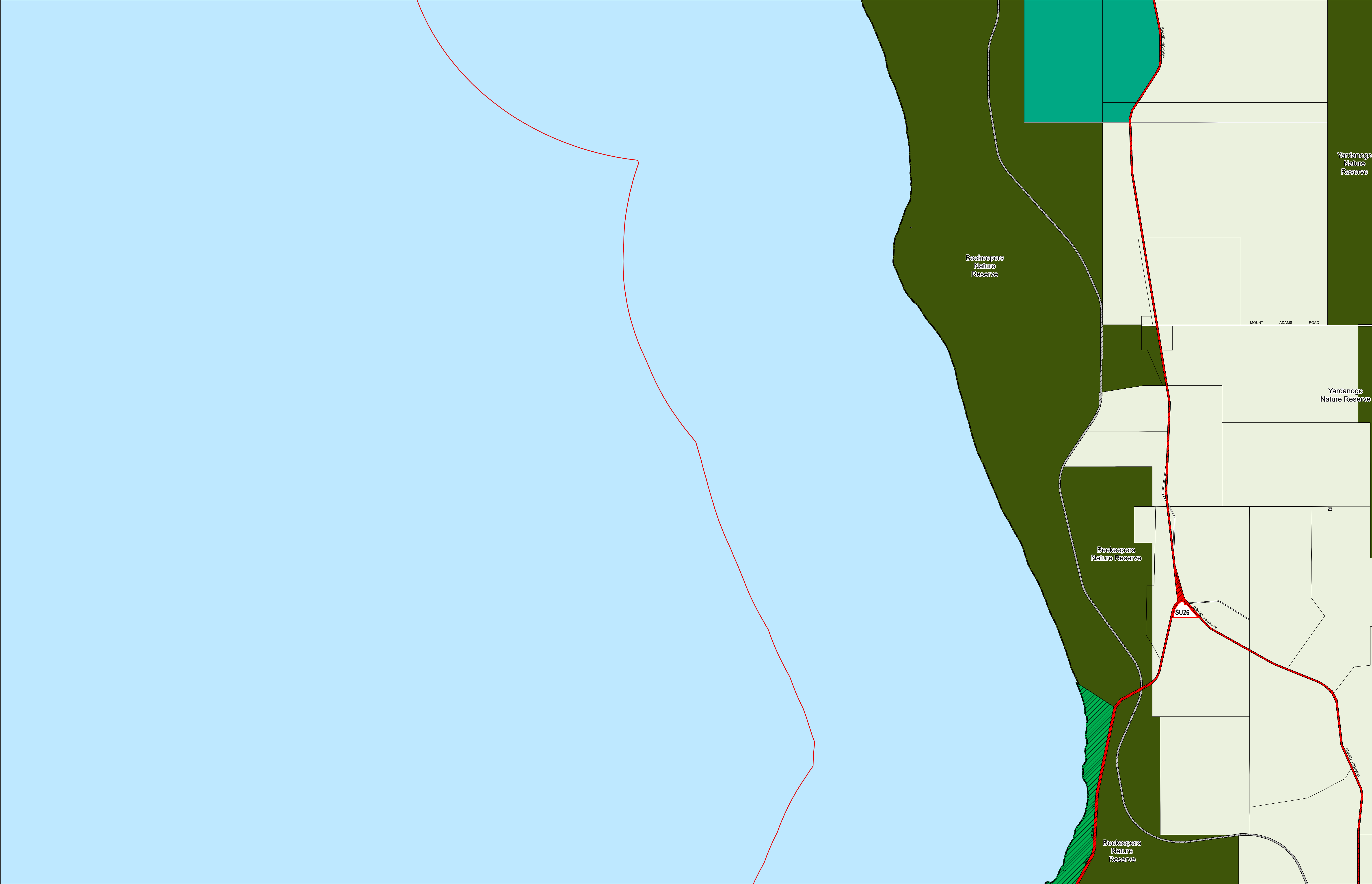


Authorised: T.Servaas

Plot Date: 12 October 2018

G.Gazette: Wednesday, 7 May 2008

Local Planning Scheme Map No. 4 of 17
MAP: Irwin Townsite Surrounds



LEGEND

LOCAL SCHEME RESERVES

	Conservation		Public Purposes : Multiple Purpose Health Centre
	Important Local Road		Public Purposes : Navigation Beacon
	Local Reserve		Public Purposes : Pipeline
	Local Road		Public Purposes : Quarry
	Major Road or Highway		Public purposes : Refuse Disposal Site
	Port Installation		Public Purposes : School Site
	Public Purposes		Public Purposes : Telecommunications Site
	Public Purposes : Airport		Public Purposes : Trig Station
	Public Purposes : Cemetery		Public purposes : Waste Water Treatment Plant
	Public Purposes : Common		Public purposes : Water Supply, Sewerage and Drainage
	Public Purposes : Fire Brigade		Public Purposes : Watering Place
	Public Purposes : Girl Guides Hall		Public Purposes : Waterway
	Public Purposes : Gravel		Railway
	Public Purposes : Historic Building		

LOCAL SCHEME ZONES

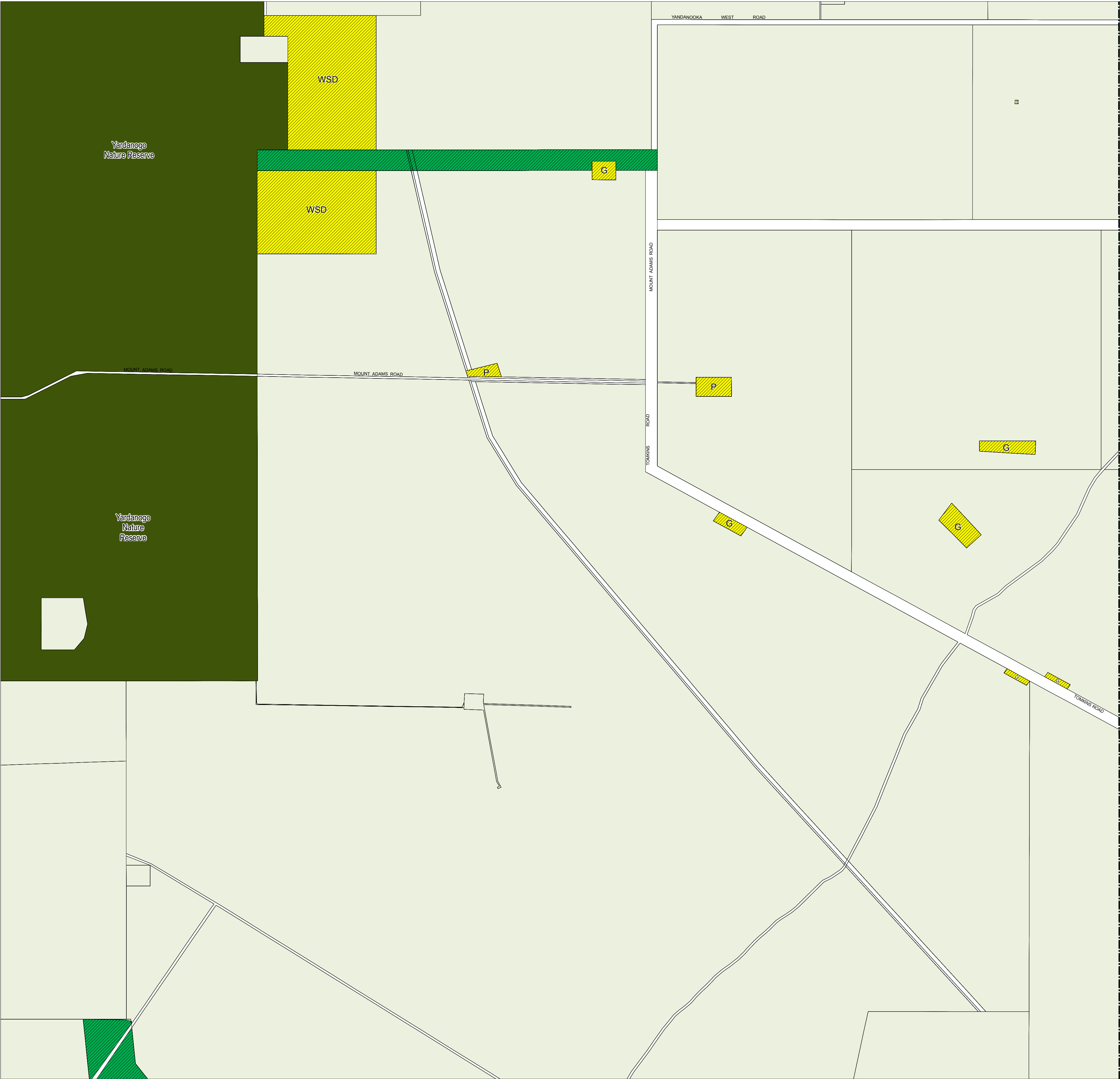
	Development		Residential
	General Farming		Rural Residential
	General Industry		Rural Small Holdings
	Light Industry		Service Commercial
	Marine Based Industry		Special Residential
	Neighbourhood Commercial		Special Use
	Ocean		Town Centre

OTHER CATEGORIES

(see scheme text for additional information)

	Scheme Area Boundary
	Local Government Boundary
	R20 R Codes
	A1 Additional Uses
	SU1 Special Use Area
	WSCA SCA - Water Supply Control Area
	Buffer
	No Zone
	Waterbodies

VERSION No 1



LEGEND

LOCAL SCHEME RESERVES

	Conservation		Public Purposes : Multiple Purpose Health Centre
	Important Local Road		Public Purposes : Navigation Beacon
	Local Reserve		Public Purposes : Pipeline
	Local Road		Public Purposes : Quarry
	Major Road or Highway		Public purposes : Refuse Disposal Site
	Port Installation		Public Purposes : School Site
	Public Purposes		Public Purposes : Telecommunications Site
	Public Purposes : Airport		Public Purposes : Trig Station
	Public Purposes : Cemetery		Public purposes : Waste Water Treatment Plant
	Public Purposes : Common		Public purposes : Water Supply, Sewerage and Drainage
	Public Purposes : Fire Brigade		Public Purposes : Watering Place
	Public Purposes : Girl Guides Hall		Public Purposes : Waterway
	Public Purposes : Gravel		Railway
	Public Purposes : Historic Building		

LOCAL SCHEME ZONES

	Development		Residential
	General Farming		Rural Residential
	General Industry		Rural Small Holdings
	Light Industry		Service Commercial
	Marine Based Industry		Special Residential
	Neighbourhood Commercial		Special Use
	Ocean		Town Centre

OTHER CATEGORIES

(see scheme text for additional information)	
	Scheme Area Boundary
	Local Government Boundary
	R20 R Codes
	A1 Additional Uses
	SU1 Special Use Area
	WSCA SCA - Water Supply Control Area
	Buffer
	No Zone
	Waterbodies

VERSION No 1

Shire of Irwin

Local Planning Scheme No. 5

(District Scheme)



Department of Planning,
Lands and Heritage

This electronic planning map has been prepared and made available for public inspection by the Western Australian Planning Commission pursuant to section 267B of the Planning and Development Act 2005. Whilst all care has been taken to accurately portray the original map, spatial data can be subject to modification over time. If you wish to use a copy of this map in any proceedings, a copy certified by the Commission (or its delegates) under section 267C is evidence of the contents of the electronic map or a part of the map.

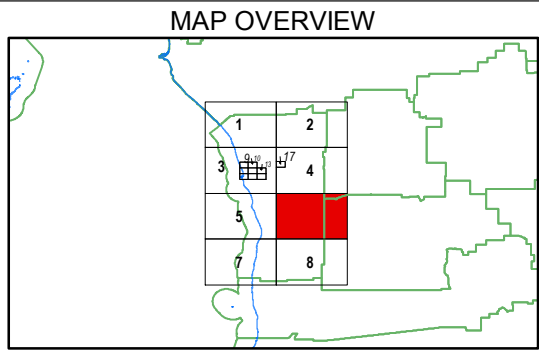
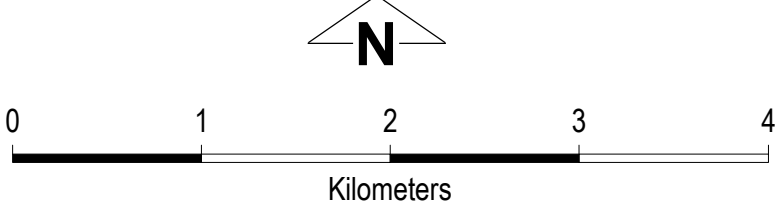
If you have questions about the publication or certification of a map, or suspect any omissions or errors in this electronic planning map, please advise the Department of Planning, Lands and Heritage at spatialdata@dph.wa.gov.au

Produced by Data Analytics,
Department of Planning, Lands and Heritage.
Base Information Supplied by the Western Australian Land Information Authority, SLIP 1180-2020-1

Shire of Irwin

Local Planning Scheme No. 5

(District Scheme)

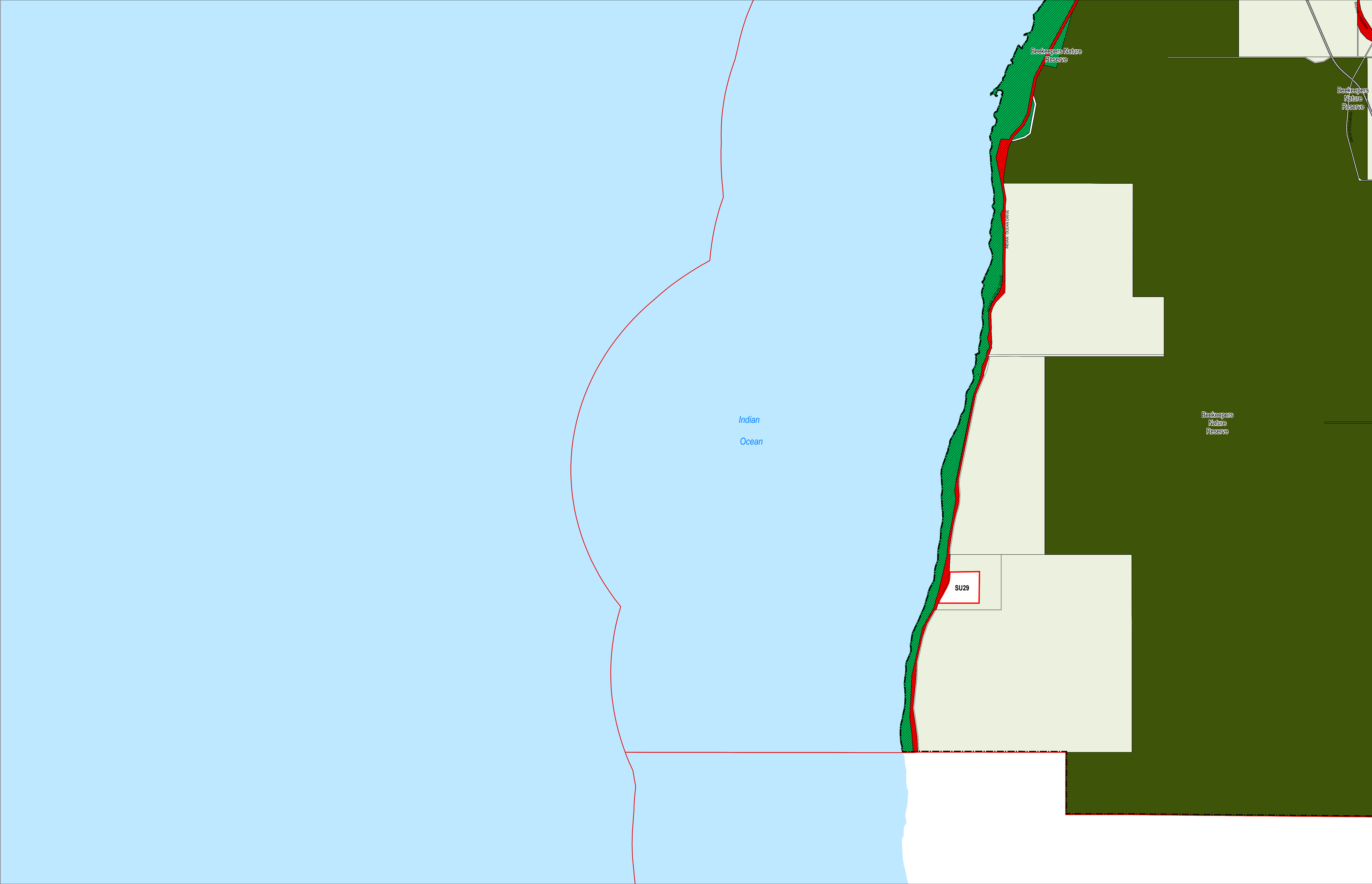


Authorised: T.Servaas

Plot Date: 12 October 2018

G.Gazette: Wednesday, 7 May 2008

Local Planning Scheme Map No. 6 of 17
MAP: Arrowsmith Locality North East



LEGEND

LOCAL SCHEME RESERVES

	Conservation		Public Purposes : Multiple Purpose Health Centre
	Important Local Road		Public Purposes : Navigation Beacon
	Local Reserve		Public Purposes : Pipeline
	Local Road		Public Purposes : Quarry
	Major Road or Highway		Public purposes : Refuse Disposal Site
	Port Installation		Public Purposes : School Site
	Public Purposes		Public Purposes : Telecommunications Site
	Public Purposes : Airport		Public Purposes : Trig Station
	Public Purposes : Cemetery		Public purposes : Waste Water Treatment Plant
	Public Purposes : Common		Public purposes : Water Supply, Sewerage and Drainage
	Public Purposes : Fire Brigade		Public Purposes : Watering Place
	Public Purposes : Girl Guides Hall		Public Purposes : Waterway
	Public Purposes : Gravel		Railway
	Public Purposes : Historic Building		

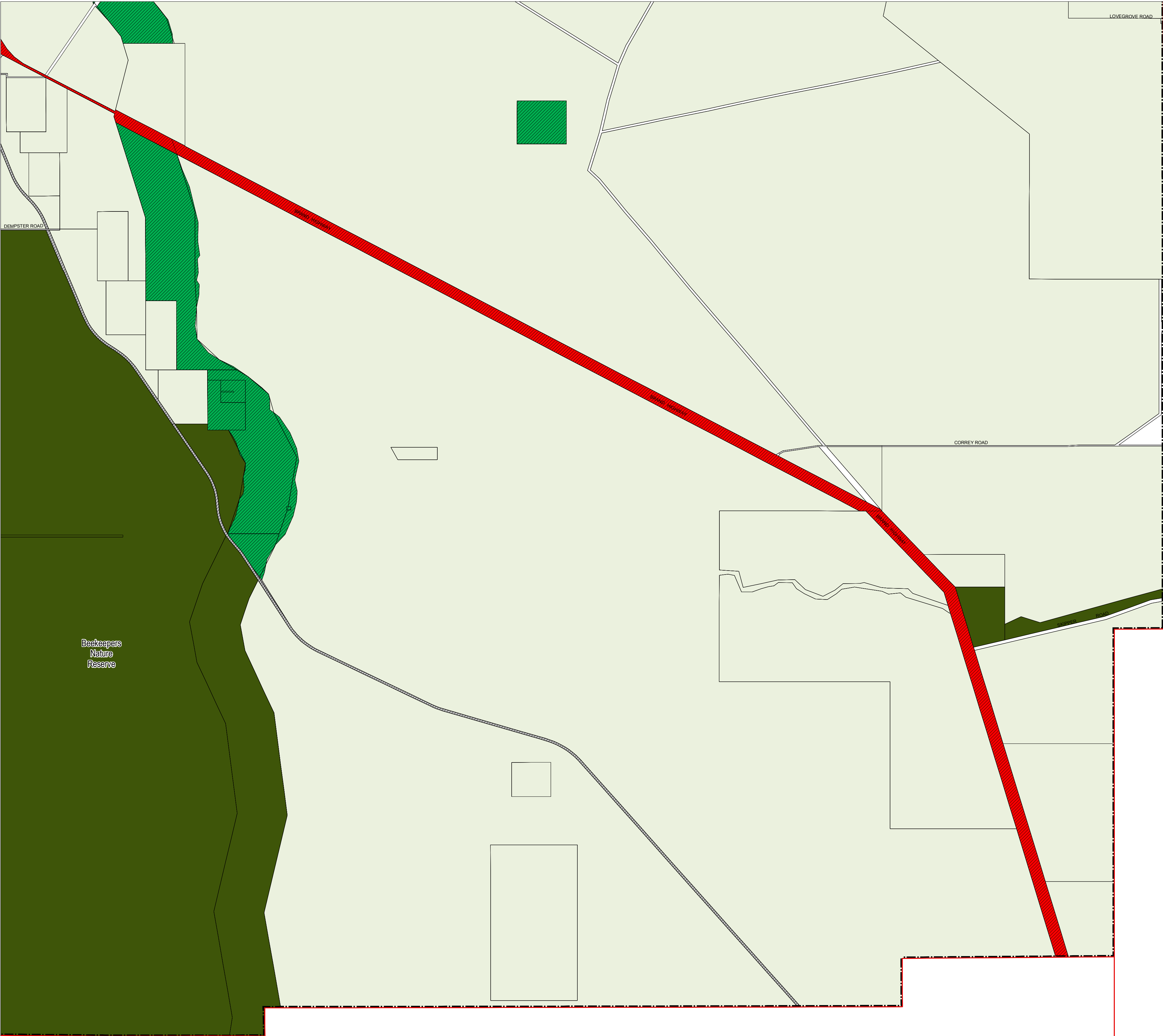
LOCAL SCHEME ZONES

	Development		Residential
	General Farming		Rural Residential
	General Industry		Rural Small Holdings
	Light Industry		Service Commercial
	Marine Based Industry		Special Residential
	Neighbourhood Commercial		Special Use
	Ocean		Town Centre

OTHER CATEGORIES

(see scheme text for additional information)	
	Scheme Area Boundary
	Local Government Boundary
	R20 R Codes
	A1 Additional Uses
	SU1 Special Use Area
	WSCA SCA - Water Supply Control Area
	Buffer
	No Zone
	Waterbodies

VERSION No 1



LEGEND

LOCAL SCHEME RESERVES

	Conservation		Public Purposes : Multiple Purpose Health Centre
	Important Local Road		Public Purposes : Navigation Beacon
	Local Reserve		Public Purposes : Pipeline
	Local Road		Public Purposes : Quarry
	Major Road or Highway		Public purposes : Refuse Disposal Site
	Port Installation		Public Purposes : School Site
	Public Purposes		Public Purposes : Telecommunications Site
	Public Purposes : Airport		Public Purposes : Trig Station
	Public Purposes : Cemetery		Public purposes : Waste Water Treatment Plant
	Public Purposes : Common		Public purposes : Water Supply, Sewerage and Drainage
	Public Purposes : Fire Brigade		Public Purposes : Watering Place
	Public Purposes : Girl Guides Hall		Public Purposes : Waterway
	Public Purposes : Gravel		Railway
	Public Purposes : Historic Building		

LOCAL SCHEME ZONES

	Development		Residential
	General Farming		Rural Residential
	General Industry		Rural Small Holdings
	Light Industry		Service Commercial
	Marine Based Industry		Special Residential
	Neighbourhood Commercial		Special Use
	Ocean		Town Centre

OTHER CATEGORIES

(see scheme text for additional information)

	Scheme Area Boundary
	Local Government Boundary
	R20 R Codes
	A1 Additional Uses
	SU1 Special Use Area
	WSCA SCA - Water Supply Control Area
	Buffer
	No Zone
	Waterbodies

VERSION No 1

Shire of Irwin

Local Planning Scheme No. 5

(District Scheme)



Department of Planning,
Lands and Heritage

This electronic planning map has been prepared and made available for public inspection by the Western Australian Planning Commission pursuant to section 267B of the Planning and Development Act 2005. Whilst all care has been taken to accurately portray the original map, spatial data can be subject to modification over time. If you wish to use a copy of this map in any proceedings, a copy certified by the Commission (or its delegates) under section 267C is evidence of the contents of the electronic map or a part of the map.

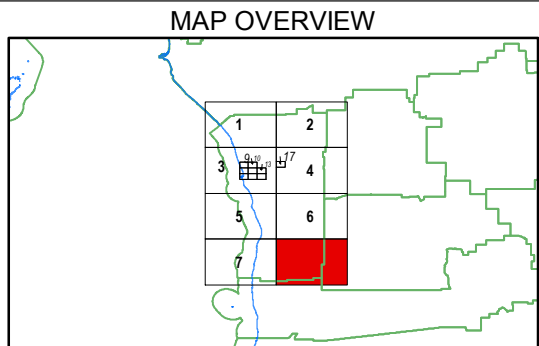
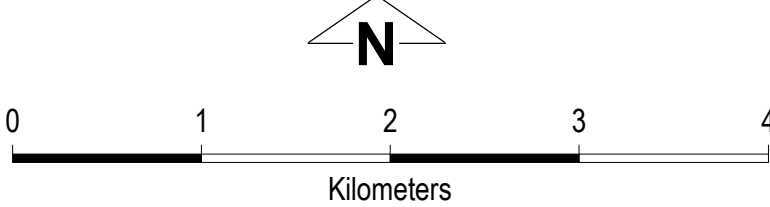
If you have questions about the publication or certification of a map, or suspect any omissions or errors in this electronic planning map, please advise the Department of Planning, Lands and Heritage at spatialdata@dph.wa.gov.au

Produced by Data Analytics,
Department of Planning, Lands and Heritage.
Base Information Supplied by the Western Australian Land Information Authority, SLIP 1180-2020-1

Shire of Irwin

Local Planning Scheme No. 5

(District Scheme)

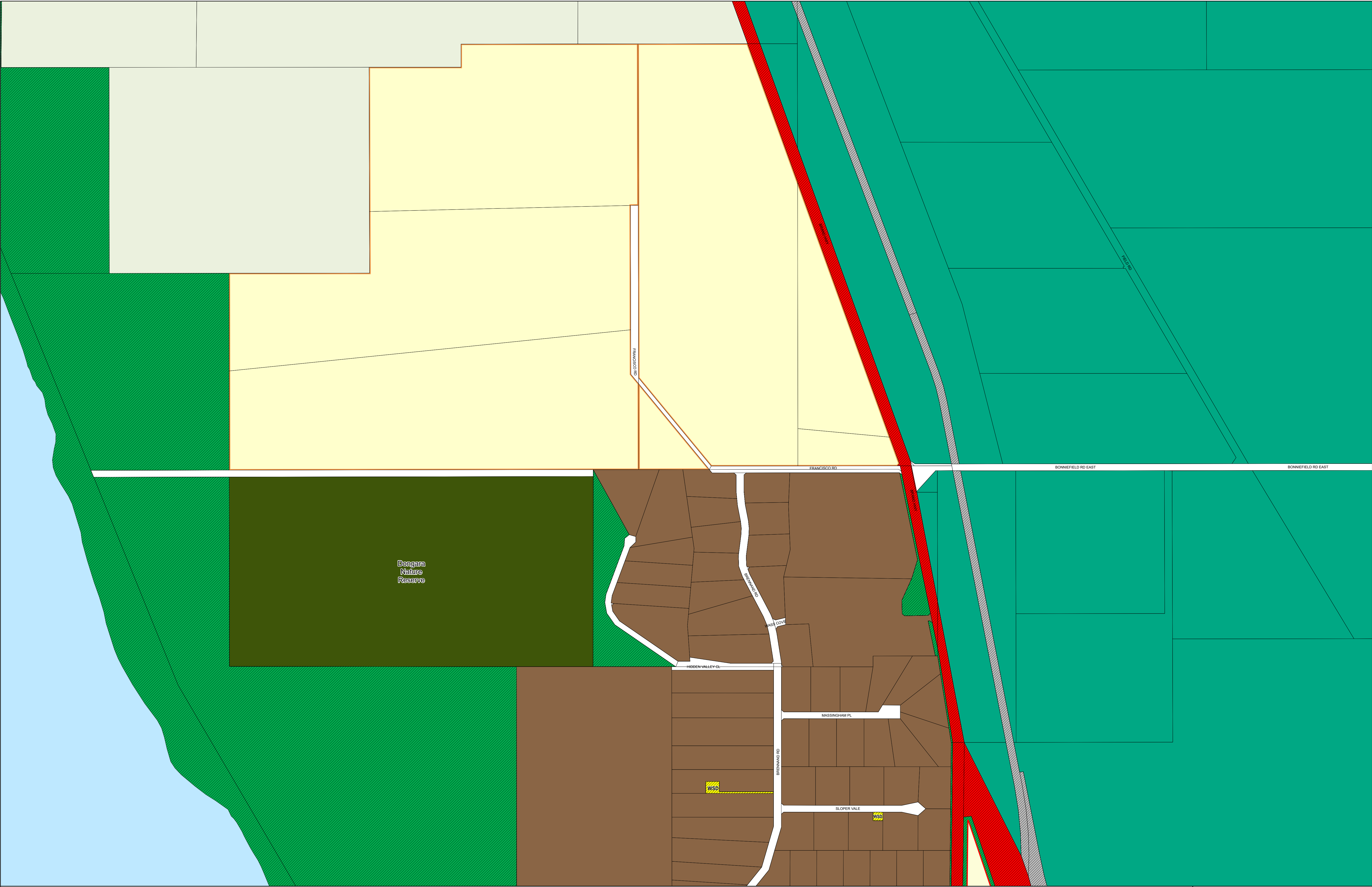


Authorised: T.Servaas

Plot Date: 12 October 2018

G.Gazette: Wednesday, 7 May 2008

Local Planning Scheme Map No. 8 of 17
MAP: Arrowsmith Locality South East



LEGEND

LOCAL SCHEME RESERVES

	Conservation		Public purposes : Multiple purpose health centre
	Important local road		Public purposes : Navigation beacon
	Local reserve		Public purposes : Pipeline
	Local road		Public purposes : Quarry
	Major road or highway		Public purposes : Refuse disposal site
	Port installation		Public purposes : School site
	Public purposes		Public purposes : Telecommunications site
	Public purposes : Airport		Public purposes : Trig station
	Public purposes : Cemetery		Public purposes : Wastewater treatment plant
	Public purposes : Common		Public purposes : Water supply, sewerage and drainage
	Public purposes : Fire brigade		Public purposes : Watering place
	Public purposes : Girl guides hall		Public purposes : Waterway
	Public purposes : Gravel		Railway
	Public purposes : Historic building		

LOCAL SCHEME ZONES

	Development		Residential
	General farming		Rural residential
	General industry		Rural small holdings
	Light industry		Service commercial
	Marine based industry		Special residential
	Neighbourhood commercial		Special use
	Ocean		Town centre

OTHER CATEGORIES

(see scheme text for additional information)

	Scheme Boundary
	Local Government Boundary
	R Codes
	Additional uses
	Special use area
	SCA - water supply control area
	Buffer
	Oceans/Waterways

VERSION No 1

Shire of Irwin

Local Planning Scheme No. 5
(District Scheme)



Department of Planning,
Lands and Heritage

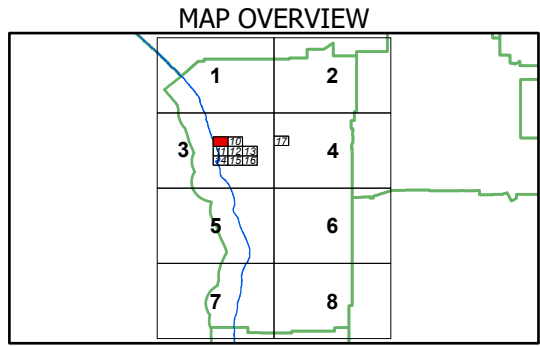
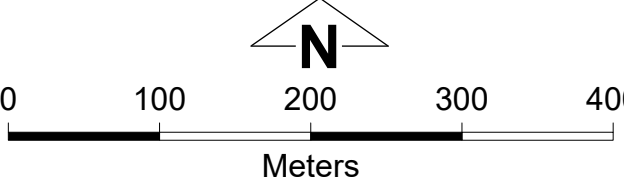


This electronic planning map has been prepared and made available for public inspection by the Western Australian Planning Commission pursuant to section 267B of the *Planning and Development Act 2005*. Whilst all care has been taken to accurately portray the original map, spatial data can be subject to modification over time. If you wish to use a copy of this map in any proceedings, a copy certified by the Commission (or its delegates) under section 267C is evidence of the contents of the electronic map or a part of the map. If you have questions about the publication or certification of a map, or suspect any omissions or errors in this electronic planning map, please advise the Department of Planning, Lands and Heritage at spatialdata@dph.wa.gov.au

© 2026 Western Australian Land Information Authority
Location information data licensed from Western Australian Land Information Authority (WALIA) trading as Landgate.
Copyright in the location information data remains with WALIA.
WALIA does not warrant the accuracy or completeness of the location information data or its suitability for any particular purpose.

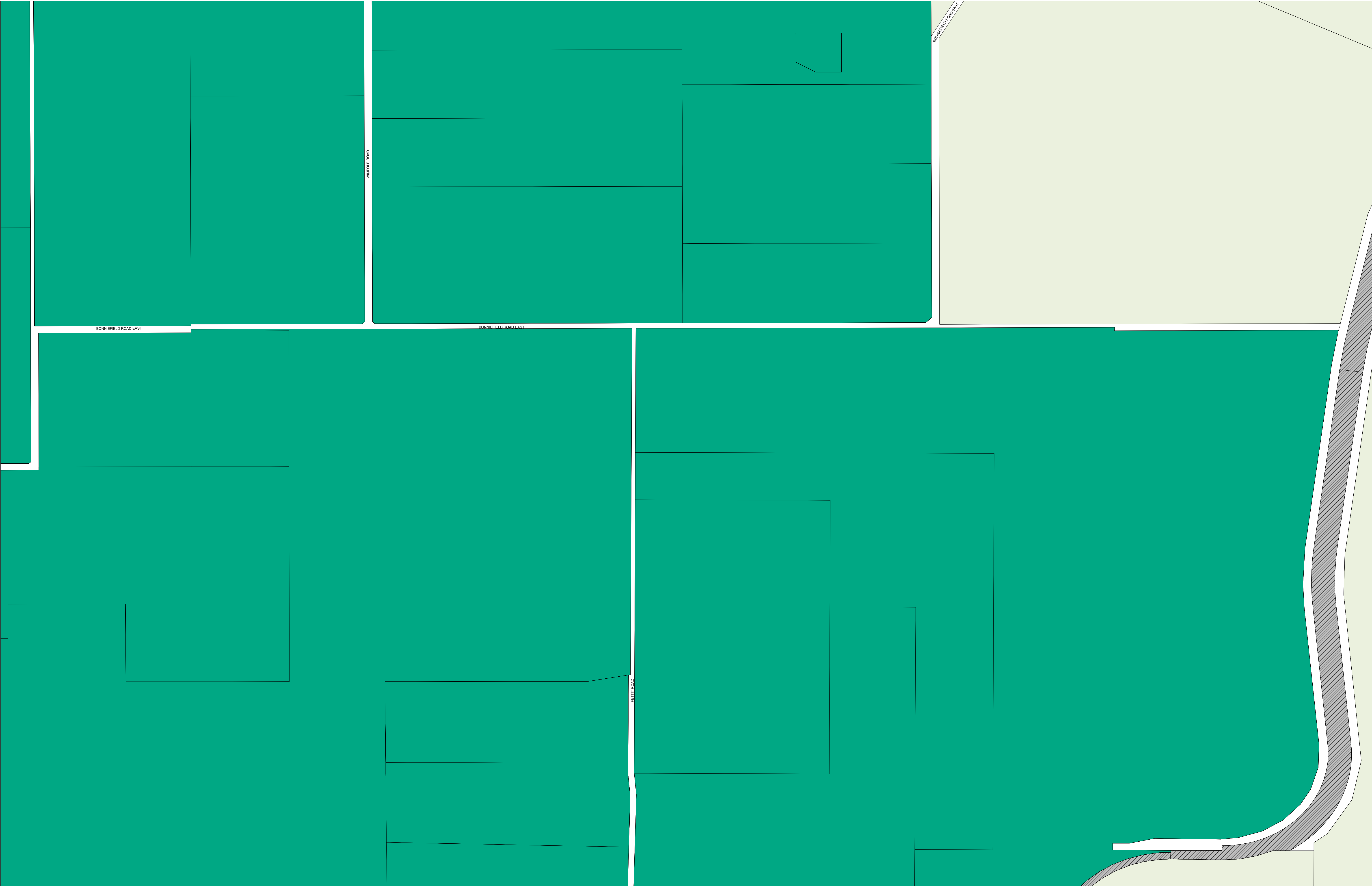
Produced by Data Analytics,
Department of Planning, Lands and Heritage.

Shire of Irwin
Local Planning Scheme No. 5
(District Scheme)



Authorised: T.Servaas
Plot Date: 28 January 2026
G.Gazette: Wednesday, 7 May 2008

Local Planning Scheme Map No. 9 of 17
MAP: Dongara Townsite Locality North



LEGEND

LOCAL SCHEME RESERVES

	Conservation		Public Purposes : Multiple Purpose Health Centre
	Important Local Road		Public Purposes : Navigation Beacon
	Local Reserve		Public Purposes : Pipeline
	Local Road		Public Purposes : Quarry
	Major Road or Highway		Public purposes : Refuse Disposal Site
	Port Installation		Public Purposes : School Site
	Public Purposes		Public Purposes : Telecommunications Site
	Public Purposes : Airport		Public Purposes : Trig Station
	Public Purposes : Cemetery		Public purposes : Waste Water Treatment Plant
	Public Purposes : Common		Public purposes : Water Supply, Sewerage and Drainage
	Public Purposes : Fire Brigade		Public Purposes : Watering Place
	Public Purposes : Girl Guides Hall		Public Purposes : Waterway
	Public Purposes : Gravel		Railway
	Public Purposes : Historic Building		

LOCAL SCHEME ZONES

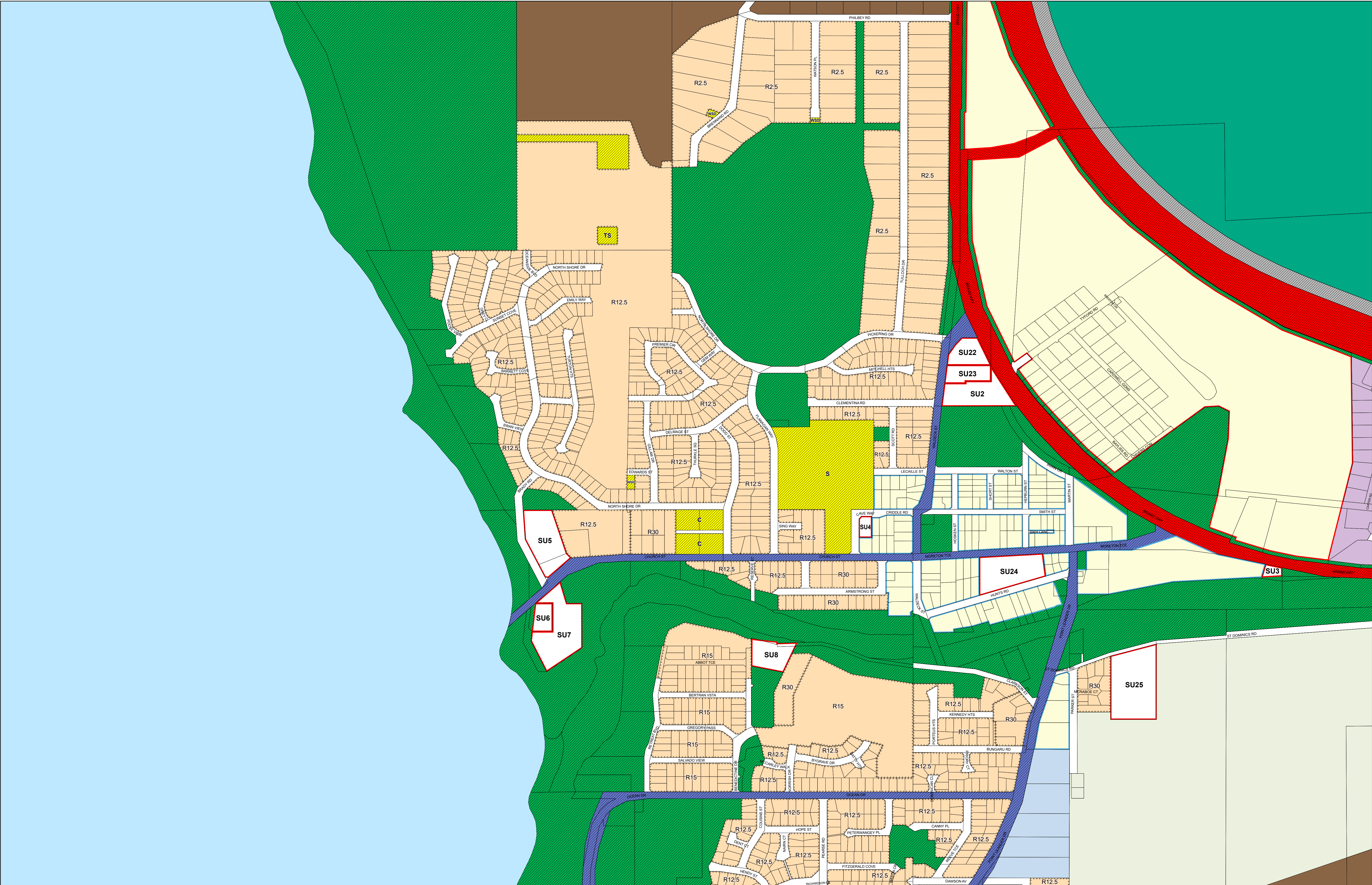
	Development		Residential
	General Farming		Rural Residential
	General Industry		Rural Small Holdings
	Light Industry		Service Commercial
	Marine Based Industry		Special Residential
	Neighbourhood Commercial		Special Use
	Ocean		Town Centre

OTHER CATEGORIES

(see scheme text for additional information)

	Scheme Area Boundary
	Local Government Boundary
	R20 R Codes
	A1 Additional Uses
	SU1 Special Use Area
	WSCA SCA - Water Supply Control Area
	Buffer
	No Zone
	Waterbodies

VERSION No 1



LEGEND

LOCAL SCHEME RESERVES

- Conservation
- Important local road
- Local reserve
- Local road
- Major road or highway
- Port installation
- Public purposes
- Public purposes : Airport
- Public purposes : Cemetery
- Public purposes : Common
- Public purposes : Fire brigade
- Public purposes : Gift guides hall
- Public purposes : Gravel
- Public purposes : Historic building

- MPHC Public purposes : Multiple purpose health centre
- NB Public purposes : Navigation beacon
- P Public purposes : Pipeline
- Q Public purposes : Quarry
- RDS Public purposes : Refuse disposal site
- S Public purposes : School site
- TC Public purposes : Telecommunications site
- TS Public purposes : Trig station
- WWTP Public purposes : Wastewater treatment plant
- WSD Public purposes : Water supply, sewerage and drainage
- WP Public purposes : Watering place
- W Public purposes : Waterway
- Railway

LOCAL SCHEME ZONES

- Development
- General farming
- General industry
- Light industry
- Marine based industry
- Neighbourhood commercial
- Ocean
- Residential
- Rural residential
- Rural small holdings
- Service commercial
- Special residential
- Special use
- Town centre

OTHER CATEGORIES

(see scheme text for additional information)

- Scheme Boundary
- Local Government Boundary
- R20 R Codes
- AI Additional uses
- SU1 Special use area
- WSCA SCA - water supply control area
- Buffer
- Oceans/Waterways

VERSION No 1

Shire of Irwin

Local Planning Scheme No. 5
(District Scheme)



Department of Planning,
Lands and Heritage

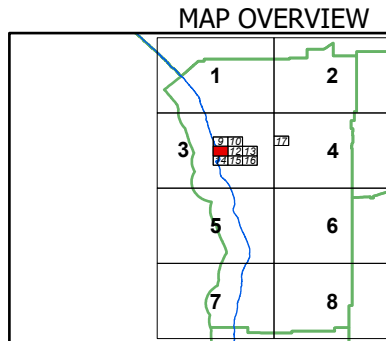
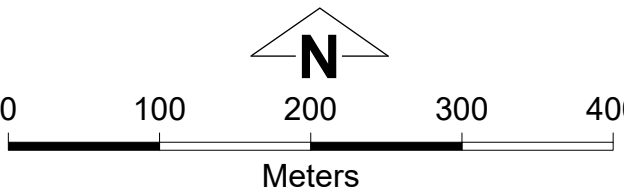


This electronic planning map has been prepared and made available for public inspection by the Western Australian Planning Commission pursuant to section 267B of the Planning and Development Act 2005. Whilst all care has been taken to accurately portray the original map, spatial data can be subject to modification over time. If you wish to use a copy of this map in any proceedings, a copy certified by the Commission (or its delegates) under section 267C is evidence of the contents of the electronic map or a part of the map. If you have questions about the publication or certification of a map, or suspect any omissions or errors in this electronic planning map, please advise the Department of Planning, Lands and Heritage at spatialdata@dph.wa.gov.au

© 2026 Western Australian Land Information Authority
Location information data licensed from Western Australian Land Information Authority (WALIA) trading as Landgate.
Copyright in the location information data remains with WALIA.
WALIA does not warrant the accuracy or completeness of the location information data or its suitability for any particular purpose.

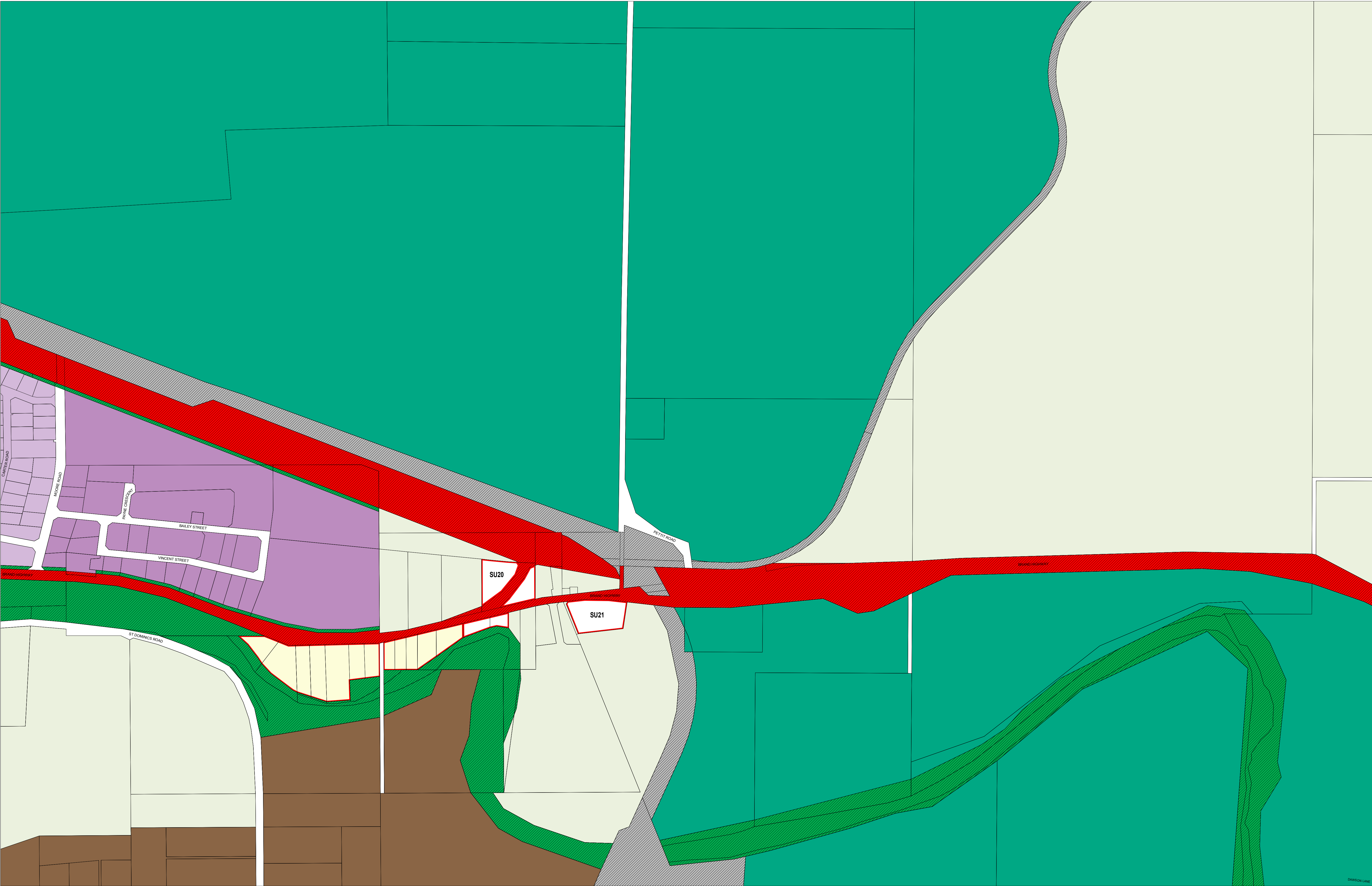
Produced by Data Analytics,
Department of Planning, Lands and Heritage.

Shire of Irwin
Local Planning Scheme No. 5
(District Scheme)



Authorised: T.Servaaas
Plot Date: 28 January 2026
G. Gazette:

Local Planning Scheme Map No. 11 of 17
MAP: Dongara and Port Denison Townsite



LEGEND

LOCAL SCHEME RESERVES

	Conservation		Public Purposes : Multiple Purpose Health Centre
	Important Local Road		Public Purposes : Navigation Beacon
	Local Reserve		Public Purposes : Pipeline
	Local Road		Public Purposes : Quarry
	Major Road or Highway		Public purposes : Refuse Disposal Site
	Port Installation		Public Purposes : School Site
	Public Purposes		Public Purposes : Telecommunications Site
	Public Purposes : Airport		Public Purposes : Trig Station
	Public Purposes : Cemetery		Public purposes : Waste Water Treatment Plant
	Public Purposes : Common		Public purposes : Water Supply, Sewerage and Drainage
	Public Purposes : Fire Brigade		Public Purposes : Watering Place
	Public Purposes : Girl Guides Hall		Public Purposes : Waterway
	Public Purposes : Gravel		Railway
	Public Purposes : Historic Building		

LOCAL SCHEME ZONES

	Development		Residential
	General Farming		Rural Residential
	General Industry		Rural Small Holdings
	Light Industry		Service Commercial
	Marine Based Industry		Special Residential
	Neighbourhood Commercial		Special Use
	Ocean		Town Centre

OTHER CATEGORIES

(see scheme text for additional information)

	Scheme Area Boundary
	Local Government Boundary
	R20 R Codes
	A1 Additional Uses
	SU1 Special Use Area
	WSCA SCA - Water Supply Control Area
	Buffer
	No Zone
	Waterbodies

VERSION No 1



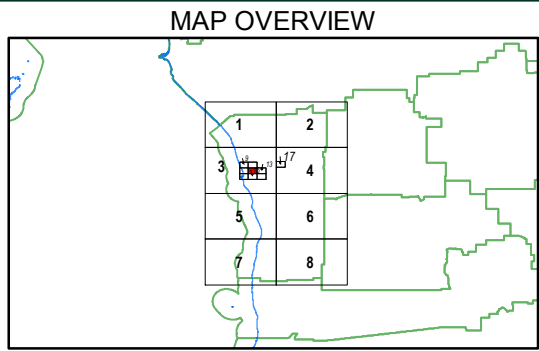
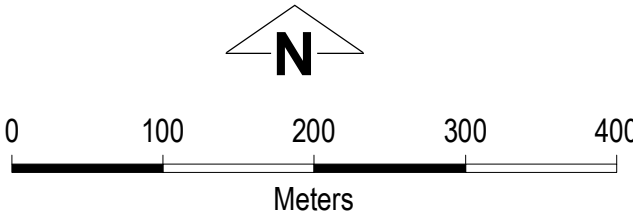
Department of Planning,
Lands and Heritage

This electronic planning map has been prepared and made available for public inspection by the Western Australian Planning Commission pursuant to section 267B of the Planning and Development Act 2005. Whilst all care has been taken to accurately portray the original map, spatial data can be subject to modification over time. If you wish to use a copy of this map in any proceedings, a copy certified by the Commission (or its delegates) under section 267C is evidence of the contents of the electronic map or a part of the map.

If you have questions about the publication or certification of a map, or suspect any omissions or errors in this electronic planning map, please advise the Department of Planning, Lands and Heritage at spatialdata@dph.wa.gov.au

Produced by Data Analytics,
Department of Planning, Lands and Heritage.
Base Information Supplied by the Western Australian Land Information Authority, SLIP 1180-2020-1

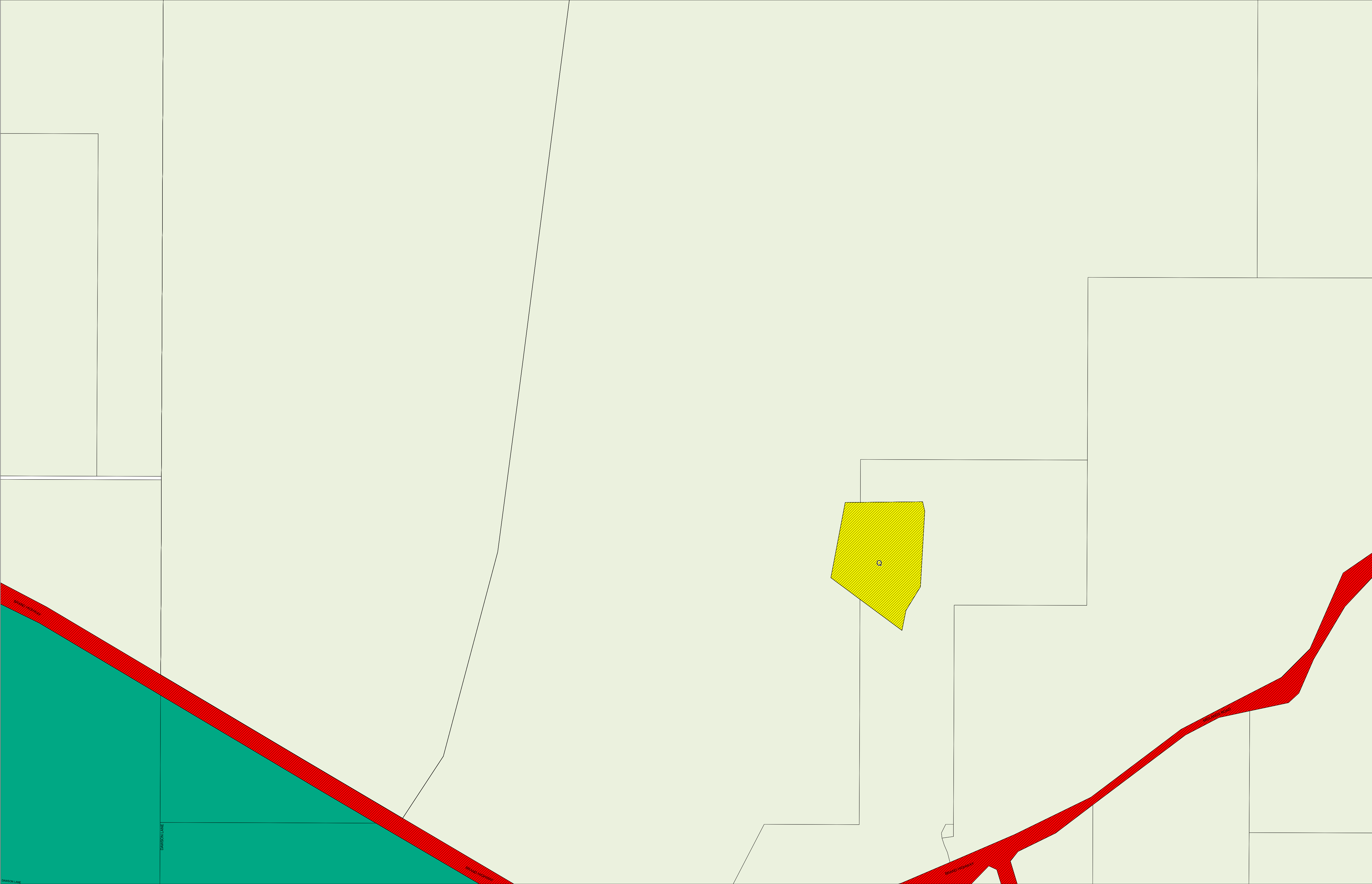
Shire of Irwin
Local Planning Scheme No. 5
(District Scheme)



Authorised: T.Servaas
Plot Date: 12 October 2018
G.Gazette: Wednesday, 7 May 2008

Local Planning Scheme Map No. 12 of 17
MAP: Dongara and Port Denison Locality East

Shire of Irwin
Local Planning Scheme No. 5
(District Scheme)



LEGEND

LOCAL SCHEME RESERVES

	Conservation		Public Purposes : Multiple Purpose Health Centre
	Important Local Road		Public Purposes : Navigation Beacon
	Local Reserve		Public Purposes : Pipeline
	Local Road		Public Purposes : Quarry
	Major Road or Highway		Public purposes : Refuse Disposal Site
	Port Installation		Public Purposes : School Site
	Public Purposes		Public Purposes : Telecommunications Site
	Public Purposes : Airport		Public Purposes : Trig Station
	Public Purposes : Cemetery		Public purposes : Waste Water Treatment Plant
	Public Purposes : Common		Public purposes : Water Supply, Sewerage and Drainage
	Public Purposes : Fire Brigade		Public Purposes : Watering Place
	Public Purposes : Girl Guides Hall		Public Purposes : Waterway
	Public Purposes : Gravel		Railway
	Public Purposes : Historic Building		

LOCAL SCHEME ZONES

	Development		Residential
	General Farming		Rural Residential
	General Industry		Rural Small Holdings
	Light Industry		Service Commercial
	Marine Based Industry		Special Residential
	Neighbourhood Commercial		Special Use
	Ocean		Town Centre

OTHER CATEGORIES

(see scheme text for additional information)

	Scheme Area Boundary
	Local Government Boundary
	R20 R Codes
	A1 Additional Uses
	SU1 Special Use Area
	WSCA SCA - Water Supply Control Area
	Buffer
	No Zone
	Waterbodies

VERSION No 1



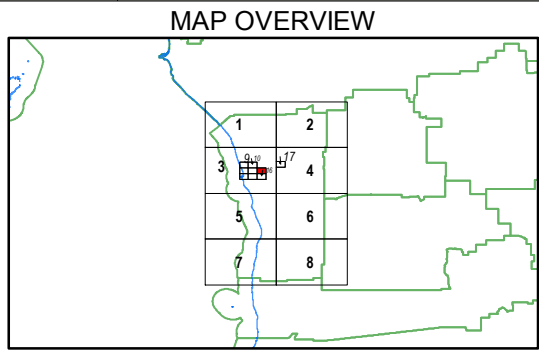
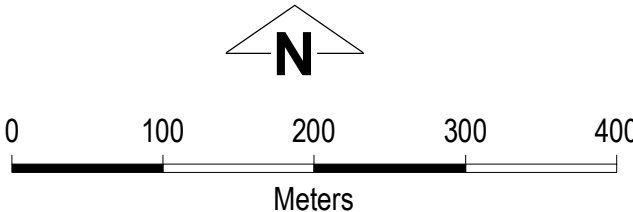
Department of Planning,
Lands and Heritage

This electronic planning map has been prepared and made available for public inspection by the Western Australian Planning Commission pursuant to section 267B of the Planning and Development Act 2005. Whilst all care has been taken to accurately portray the original map, spatial data can be subject to modification over time. If you wish to use a copy of this map in any proceedings, a copy certified by the Commission (or its delegates) under section 267C is evidence of the contents of the electronic map or a part of the map.

If you have questions about the publication or certification of a map, or suspect any omissions or errors in this electronic planning map, please advise the Department of Planning, Lands and Heritage at spatialdata@dph.wa.gov.au

Produced by Data Analytics,
Department of Planning, Lands and Heritage.
Base Information Supplied by the Western Australian Land Information Authority, SLIP 1180-2020-1

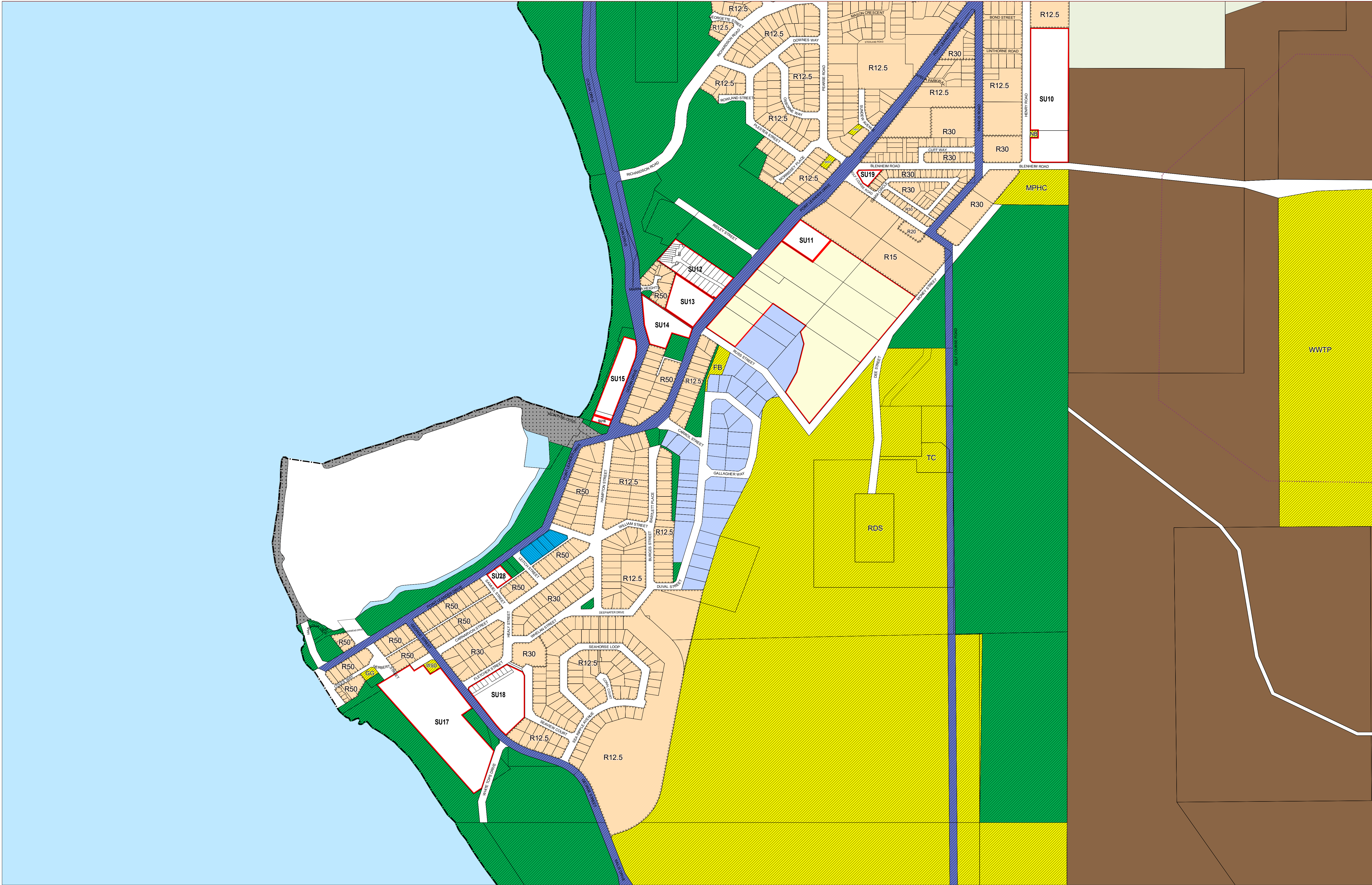
Shire of Irwin
Local Planning Scheme No. 5
(District Scheme)



Authorised: T.Servaas
Plot Date: 12 October 2018
G.Gazette: Wednesday, 7 May 2008

Local Planning Scheme Map No. 13 of 17
MAP: Yardarino Locality North

Shire of Irwin
Local Planning Scheme No. 5
(District Scheme)



LEGEND

LOCAL SCHEME RESERVES

	Conservation		Public Purposes : Multiple Purpose Health Centre
	Important Local Road		Public Purposes : Navigation Beacon
	Local Reserve		Public Purposes : Pipeline
	Local Road		Public Purposes : Quarry
	Major Road or Highway		Public purposes : Refuse Disposal Site
	Port Installation		Public Purposes : School Site
	Public Purposes		Public Purposes : Telecommunications Site
	Public Purposes : Airport		Public Purposes : Trig Station
	Public Purposes : Cemetery		Public purposes : Wastewater treatment plant
	Public Purposes : Common		Public purposes : Water Supply, Sewerage and Drainage
	Public Purposes : Fire Brigade		Public Purposes : Watering Place
	Public Purposes : Girl Guides Hall		Public Purposes : Waterway
	Public Purposes : Gravel		Railway
	Public Purposes : Historic Building		

LOCAL SCHEME ZONES

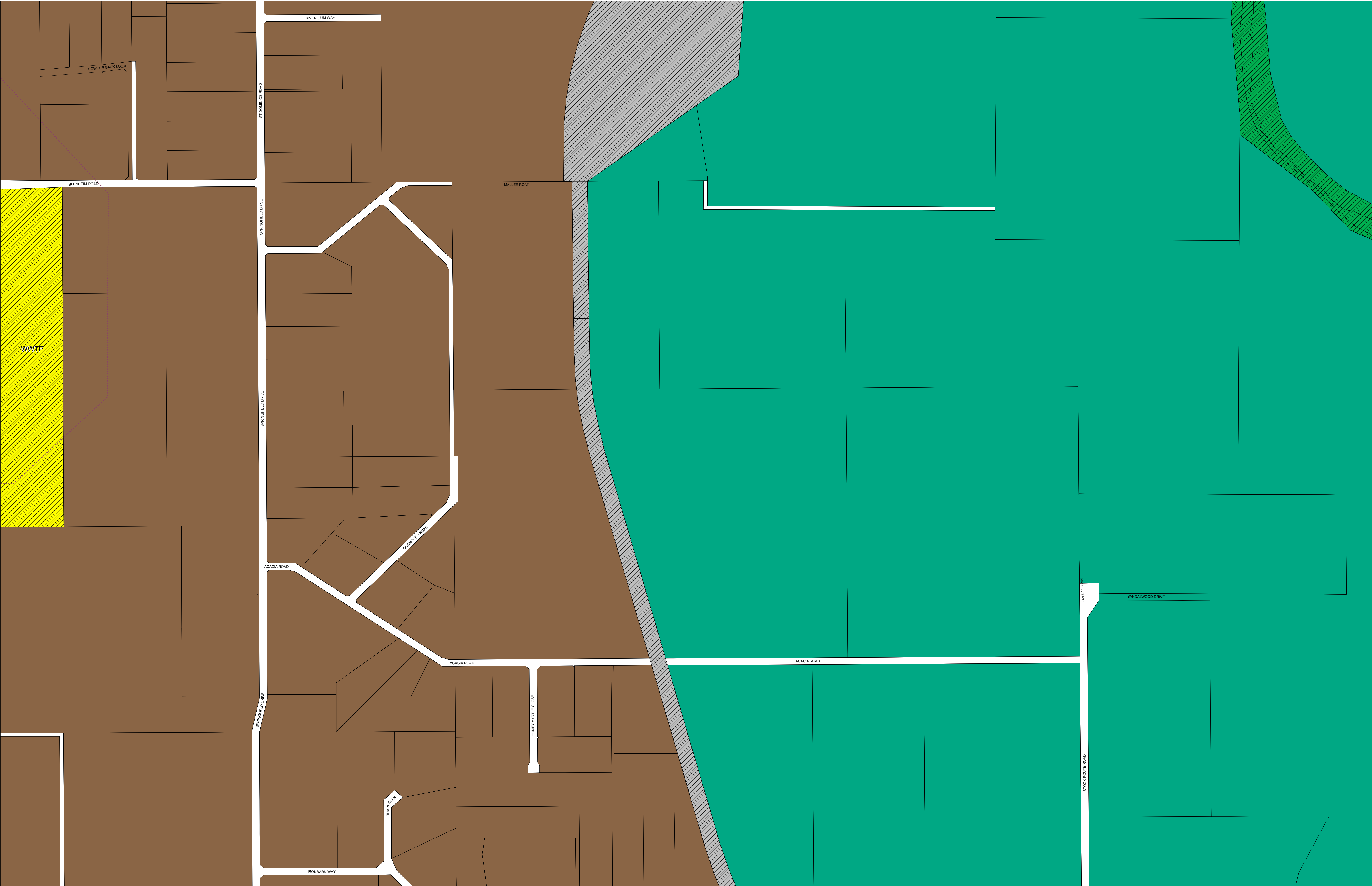
	Development		Residential
	General Farming		Rural Residential
	General Industry		Rural Small Holdings
	Light Industry		Service Commercial
	Marine Based Industry		Special Residential
	Neighbourhood Commercial		Special Use
	Ocean		Town Centre

OTHER CATEGORIES

(see scheme text for additional information)

	Scheme Area Boundary
	Local Government Boundary
	R20 R Codes
	A1 Additional Uses
	SU1 Special Use Area
	WSCA SCA - Water Supply Control Area
	Buffer
	No Zone
	Waterbodies

VERSION No 1



LEGEND

LOCAL SCHEME RESERVES

	Conservation		Public Purposes : Multiple Purpose Health Centre
	Important Local Road		Public Purposes : Navigation Beacon
	Local Reserve		Public Purposes : Pipeline
	Local Road		Public Purposes : Quarry
	Major Road or Highway		Public purposes : Refuse Disposal Site
	Port Installation		Public Purposes : School Site
	Public Purposes		Public Purposes : Telecommunications Site
	Public Purposes : Airport		Public Purposes : Trig Station
	Public Purposes : Cemetery		Public purposes : Waste Water Treatment Plant
	Public Purposes : Common		Public purposes : Water Supply, Sewerage and Drainage
	Public Purposes : Fire Brigade		Public Purposes : Watering Place
	Public Purposes : Girl Guides Hall		Public Purposes : Waterway
	Public Purposes : Gravel		Public Purposes : Historic Building
	Public Purposes : Historic Building		Railway

LOCAL SCHEME ZONES

	Development		Residential
	General Farming		Rural Residential
	General Industry		Rural Small Holdings
	Light Industry		Service Commercial
	Marine Based Industry		Special Residential
	Neighbourhood Commercial		Special Use
	Ocean		Town Centre

OTHER CATEGORIES

	Scheme Area Boundary
	Local Government Boundary
	R20 R Codes
	A1 Additional Uses
	SU1 Special Use Area
	WSCA SCA - Water Supply Control Area
	Buffer
	No Zone
	Waterbodies

VERSION No 1



Department of Planning,
Lands and Heritage

This electronic planning map has been prepared and made available for public inspection by the Western Australian Planning Commission pursuant to section 267B of the Planning and Development Act 2005. Whilst all care has been taken to accurately portray the original map, spatial data can be subject to modification over time. If you wish to use a copy of this map in any proceedings, a copy certified by the Commission (or its delegates) under section 267C is evidence of the contents of the electronic map or a part of the map.

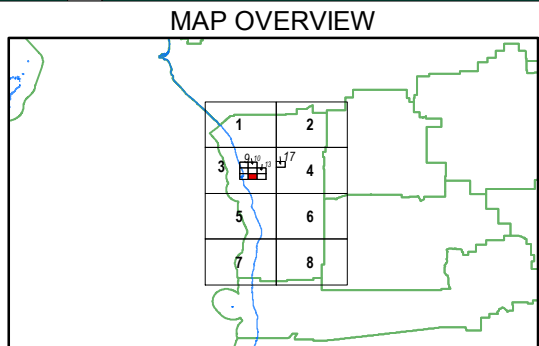
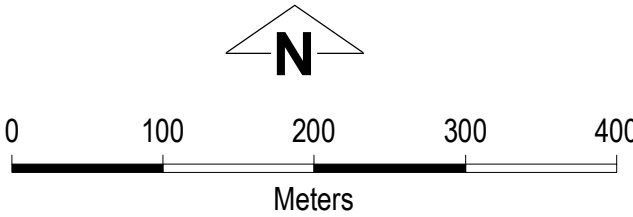
If you have questions about the publication or certification of a map, or suspect any omissions or errors in this electronic planning map, please advise the Department of Planning, Lands and Heritage at spatialdata@dph.wa.gov.au

Produced by Data Analytics,
Department of Planning, Lands and Heritage.
Base Information Supplied by the Western Australian Land Information Authority, SLIP 1180-2020-1

Shire of Irwin

Local Planning Scheme No. 5

(District Scheme)



Authorised: T.Servaas

Plot Date: 12 October 2018

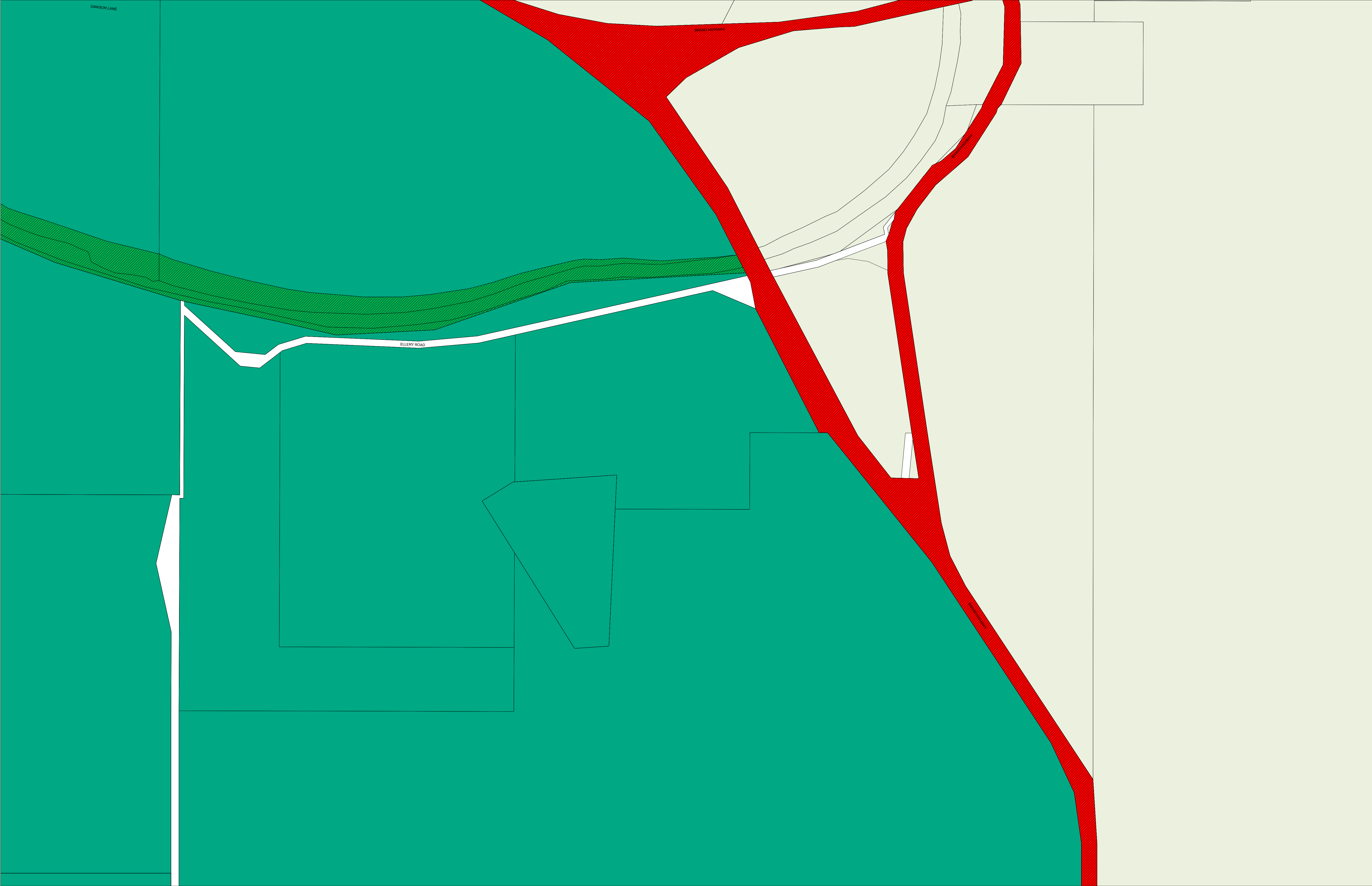
G.Gazette: Wednesday, 7 May 2008

Local Planning Scheme Map No. 15 of 17
MAP: Port Denison Locality East

Shire of Irwin

Local Planning Scheme No. 5

(District Scheme)



LEGEND

LOCAL SCHEME RESERVES

	Conservation		Public Purposes : Multiple Purpose Health Centre
	Important Local Road		Public Purposes : Navigation Beacon
	Local Reserve		Public Purposes : Pipeline
	Local Road		Public Purposes : Quarry
	Major Road or Highway		Public purposes : Refuse Disposal Site
	Port Installation		Public Purposes : School Site
	Public Purposes		Public Purposes : Telecommunications Site
	Public Purposes : Airport		Public Purposes : Trig Station
	Public Purposes : Cemetery		Public purposes : Waste Water Treatment Plant
	Public Purposes : Common		Public purposes : Water Supply, Sewerage and Drainage
	Public Purposes : Fire Brigade		Public Purposes : Watering Place
	Public Purposes : Girl Guides Hall		Public Purposes : Waterway
	Public Purposes : Gravel		Railway
	Public Purposes : Historic Building		

LOCAL SCHEME ZONES

	Development		Residential
	General Farming		Rural Residential
	General Industry		Rural Small Holdings
	Light Industry		Service Commercial
	Marine Based Industry		Special Residential
	Neighbourhood Commercial		Special Use
	Ocean		Town Centre

OTHER CATEGORIES

(see scheme text for additional information)

	Scheme Area Boundary
	Local Government Boundary
	R20 R Codes
	A1 Additional Uses
	SU1 Special Use Area
	WSCA SCA - Water Supply Control Area
	Buffer
	No Zone
	Waterbodies

VERSION No 1



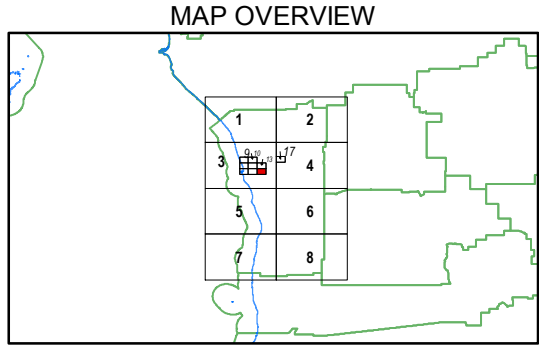
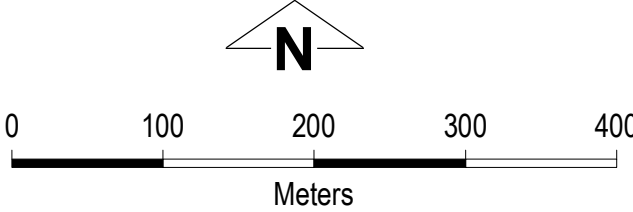
Department of Planning,
Lands and Heritage

This electronic planning map has been prepared and made available for public inspection by the Western Australian Planning Commission pursuant to section 267B of the Planning and Development Act 2005. Whilst all care has been taken to accurately portray the original map, spatial data can be subject to modification over time. If you wish to use a copy of this map in any proceedings, a copy certified by the Commission (or its delegates) under section 267C is evidence of the contents of the electronic map or a part of the map.

If you have questions about the publication or certification of a map, or suspect any omissions or errors in this electronic planning map, please advise the Department of Planning, Lands and Heritage at spatialdata@dph.wa.gov.au

Produced by Data Analytics,
Department of Planning, Lands and Heritage.
Base Information Supplied by the Western Australian Land Information Authority, SLIP 1180-2020-1

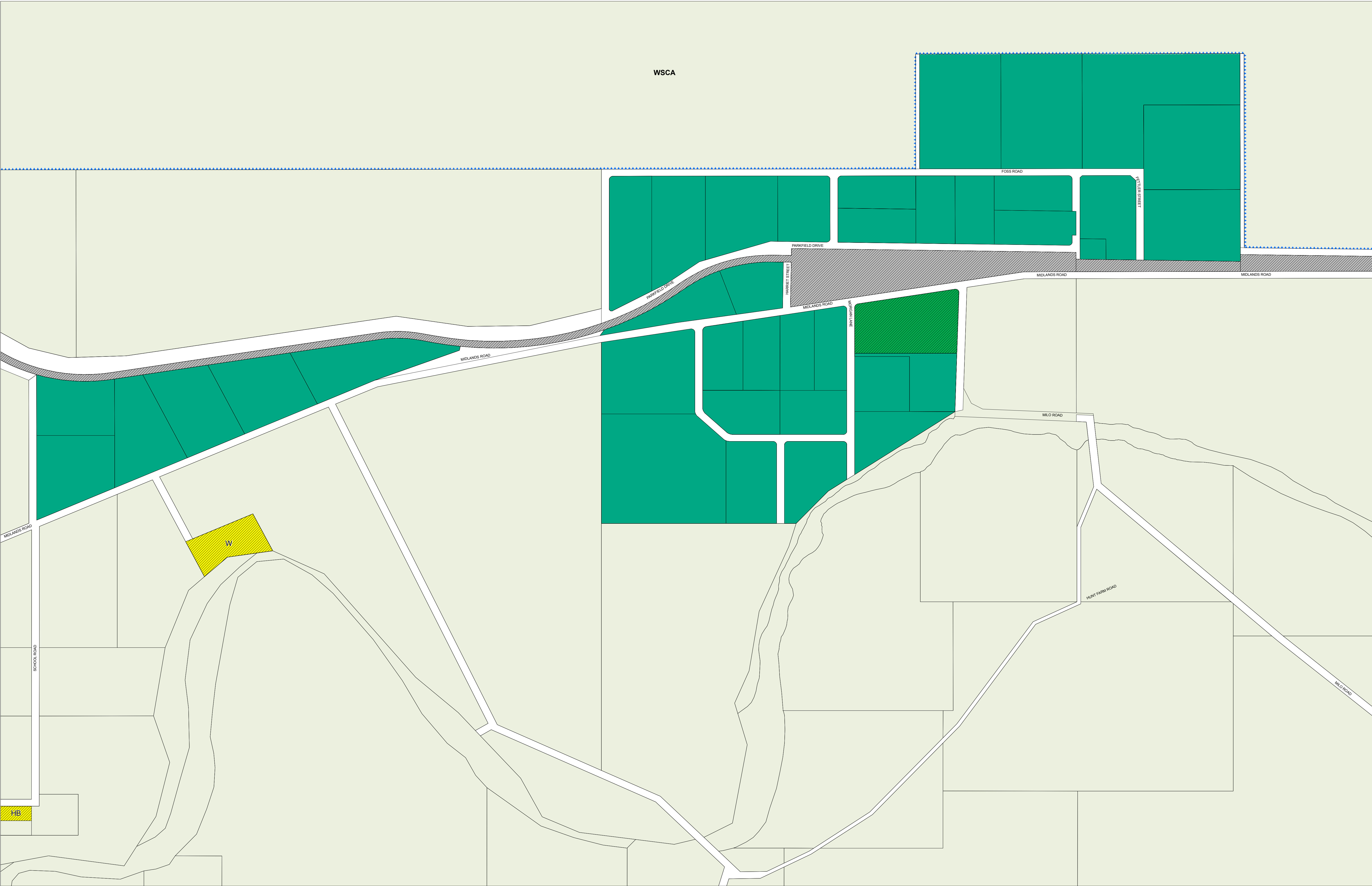
Shire of Irwin
Local Planning Scheme No. 5
(District Scheme)



Authorised: T.Servaas
Plot Date: 12 October 2018
G.Gazette: Wednesday, 7 May 2008

Local Planning Scheme Map No. 16 of 17
MAP: Yardarino Locality South

Shire of Irwin
Local Planning Scheme No. 5
(District Scheme)



LEGEND

LOCAL SCHEME RESERVES

	Conservation		Public Purposes : Multiple Purpose Health Centre
	Important Local Road		Public Purposes : Navigation Beacon
	Local Reserve		Public Purposes : Pipeline
	Local Road		Public Purposes : Quarry
	Major Road or Highway		Public purposes : Refuse Disposal Site
	Port Installation		Public Purposes : School Site
	Public Purposes		Public Purposes : Telecommunications Site
	Public Purposes : Airport		Public Purposes : Trig Station
	Public Purposes : Cemetery		Public purposes : Waste Water Treatment Plant
	Public Purposes : Common		Public purposes : Water Supply, Sewerage and Drainage
	Public Purposes : Fire Brigade		Public Purposes : Watering Place
	Public Purposes : Girl Guides Hall		Public Purposes : Waterway
	Public Purposes : Gravel		Railway
	Public Purposes : Historic Building		

LOCAL SCHEME ZONES

	Development		Residential
	General Farming		Rural Residential
	General Industry		Rural Small Holdings
	Light Industry		Service Commercial
	Marine Based Industry		Special Residential
	Neighbourhood Commercial		Special Use
	Ocean		Town Centre

OTHER CATEGORIES

(see scheme text for additional information)

	Scheme Area Boundary
	Local Government Boundary
	R20 R Codes
	A1 Additional Uses
	SU1 Special Use Area
	WSCA SCA - Water Supply Control Area
	Buffer
	No Zone
	Waterbodies

VERSION No 1



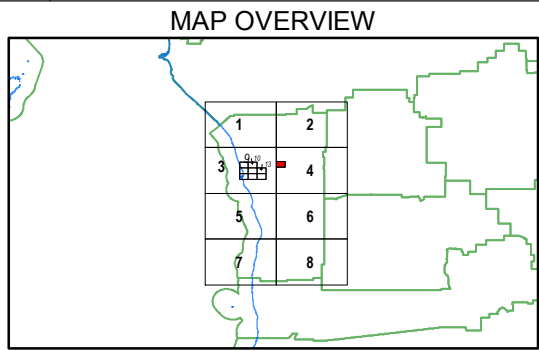
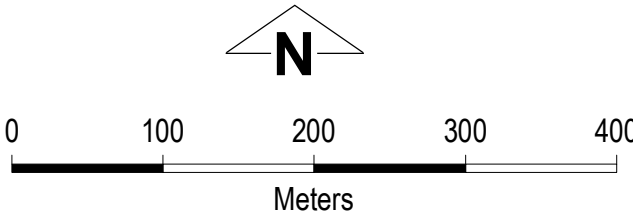
Department of Planning,
Lands and Heritage

This electronic planning map has been prepared and made available for public inspection by the Western Australian Planning Commission pursuant to section 267B of the Planning and Development Act 2005. Whilst all care has been taken to accurately portray the original map, spatial data can be subject to modification over time. If you wish to use a copy of this map in any proceedings, a copy certified by the Commission (or its delegates) under section 267C is evidence of the contents of the electronic map or a part of the map.

If you have questions about the publication or certification of a map, or suspect any omissions or errors in this electronic planning map, please advise the Department of Planning, Lands and Heritage at spatialdata@dph.wa.gov.au

Produced by Data Analytics,
Department of Planning, Lands and Heritage.
Base Information Supplied by the Western Australian Land Information Authority, SLIP 1180-2020-1

Shire of Irwin
Local Planning Scheme No. 5
(District Scheme)



Authorised: T.Servaas
Plot Date: 12 October 2018
G.Gazette: Wednesday, 7 May 2008

Local Planning Scheme Map No. 17 of 17
MAP: Irwin Townsite

Shire of Irwin
Local Planning Scheme No. 5
(District Scheme)